

Appendix B

THE KENT COUNTY COUNCIL  
WILDLIFE AND COUNTRYSIDE ACT 1981 – SECTION 53

INITIAL USER EVIDENCE QUESTIONNAIRE

This form to be completed by the witness and returned to the applicant.

**Important Notice**

The object of this questionnaire is to reach the truth of the matter whatever that may be. You are requested to answer the questions as accurately as possible and not to withhold any information, whether for or against the application.

The information given on this form may come into the public domain and therefore information provided cannot be treated as confidential.



\* Delete as appropriate

**WITNESS DETAILS**

Name: [REDACTED]

Address: [REDACTED]  
SANDWICH, KENT. [REDACTED]

Year of Birth: 1972

**DESCRIPTION OF ROUTE**

1. From (description): Pumping station on Drainless Ad opposite Ringlemere Lane.

To (description): Bridleway EE201

2. Please mark the route / routes (using a dashed line) used on the attached map and sign it accordingly.

3. Please specify whether you used the way on foot, as a footpath, on horse or bicycle, as a bridleway, in a horse and cart, as a restricted byway or in a vehicle, as a byway.

Please tick as appropriate

Footpath	<input type="checkbox"/>	Bridleway	<input checked="" type="checkbox"/>	Restricted Byway	<input type="checkbox"/>	Byway	<input type="checkbox"/>
----------	--------------------------	-----------	-------------------------------------	------------------	--------------------------	-------	--------------------------

4. Was this use with the permission of the landowner? **\*YES / NO**
5. When did you first start using the claimed route? .....1996.....Year
6. When did you stop using the claimed route and why? Still.....Year  
use it 2019
7. Have you ever had any extended breaks from using the claimed route (e.g. military services, family commitments, extended incapacitation) \*~~YES~~ / NO  
Please indicate dates

8. When using the claimed route what was the purpose of your journey?  
To avoid using the road to get to the bridge way

9. How frequently have you used the claimed route?  
(daily, weekly, monthly, occasionally)  
Weekly

10. Have you, or anyone known to you, ever been verbally stopped, prevented from using or turned back when using the claimed route? \*~~YES~~ / NO  
If yes please provide details (including dates).

11. Have you every been told by the landowner / occupier of the land crossed by the claimed route, or by anyone in their employ, that the route was not public? \*~~YES~~ / NO  
If yes please provide details and dates

12. During the period of your use of the claimed route have you ever known any gates or stiles? \*~~YES~~ / NO  
If yes please provide details

Dates	Nature of structure	Location (please also indicate on attached map)

13. If any of the structures were gates, were there occasions when they were locked? ~~YES~~ / NO  
If yes please provide details including dates

14. Have you ever been prevented, or deterred, from using the claimed route because of the obstructions? ~~YES~~ / NO  
If yes please provide details including dates.

15. Have you ever seen any prohibitive notices on, or associated with the claimed route? ~~YES~~ / NO  
If yes please provide details

Dates	Nature and Content of Notices	Location <i>(please also indicate on attached map)</i>

---

**ADDITIONAL INFORMATION**

If there is any further information that you would like to make please use the space below.

**PUBLIC INQUIRY**

If necessary, would you be willing to attend a Public Inquiry to give evidence on this matter? **\*YES ~~NO~~**

---

**CERTIFICATION**

**PLEASE NOTE - The information given on this form may come into the public domain and therefore information provided cannot be treated as confidential.**

I [redacted] hereby certify that to the best of my knowledge and belief the facts I have stated are true and this questionnaire contains an accurate record of those facts.

Signed: [redacted] Date: *February 2019*

Name (print): [redacted]

---

If this form was completed in the presence of the applicant, or the applicant's representative, that person must also sign here.

Signature:..... Date:.....

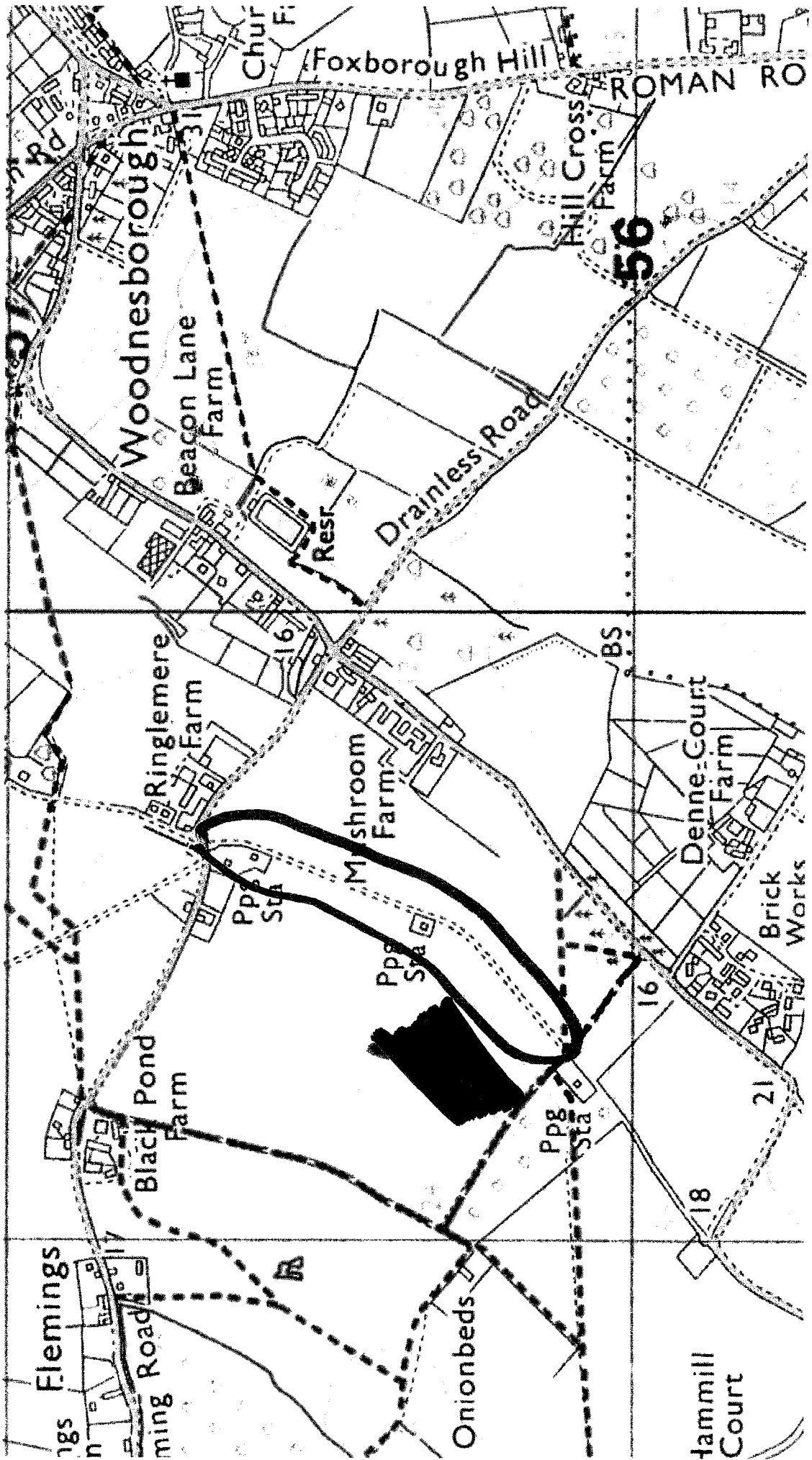
Name (print):.....

---

If someone other than the witness is completing this questionnaire or sections of this questionnaire please indicate reasons below.

Name of person completing the questionnaire (print).....

Signed:..... Date:.....



Appendix B

THE KENT COUNTY COUNCIL  
WILDLIFE AND COUNTRYSIDE ACT 1981 – SECTION 53

INITIAL USER EVIDENCE QUESTIONNAIRE

This form to be completed by the witness and returned to the applicant.

Important Notice

The object of this questionnaire is to reach the truth of the matter whatever that may be. You are requested to answer the questions as accurately as possible and not to withhold any information, whether for or against the application.

The information given on this form may come into the public domain and therefore information provided cannot be treated as confidential.



\* Delete as appropriate

WITNESS DETAILS

Name: [REDACTED]

Address: [REDACTED]

SANDWICH [REDACTED]

Year of Birth: 1953

DESCRIPTION OF ROUTE

1. From (description): PUMPING STATION on DRAINLESS Road  
opposite Ringlemera Lane

To (description): BRIDLEWAY, EE 201

2. Please mark the route / routes (using a dashed line) used on the attached map and sign it accordingly.

3. Please specify whether you used the way on foot, as a footpath, on horse or bicycle, as a bridleway, in a horse and cart, as a restricted byway or in a vehicle, as a byway.

Please tick as appropriate

Footpath		Bridleway ✓		Restricted Byway		Byway	
----------	--	----------------	--	---------------------	--	-------	--

4. Was this use with the permission of the landowner? **\*YES / NO**
5. When did you first start using the claimed route? *1989*...Year
6. When did you stop using the claimed route and why? *STILL*...Year  
*USE 2019*

7. Have you ever had any extended breaks from using the claimed route (e.g. military services, family commitments, extended incapacitation) **\*YES / NO**  
Please indicate dates

8. When using the claimed route what was the purpose of your journey?  
*To take young children and ponies safely avoiding busy road*

9. How frequently have you used the claimed route?  
(daily, weekly, monthly, occasionally)  
*WEEKLY*

10. Have you, or anyone known to you, ever been verbally stopped, prevented from using or turned back when using the claimed route? **\*YES / NO**  
If yes please provide details (including dates).

11. Have you every been told by the landowner / occupier of the land crossed by the claimed route, or by anyone in their employ, that the route was not public? **\*YES / NO**  
If yes please provide details and dates

12. During the period of your use of the claimed route have you ever known any gates or stiles? **\*YES / NO**  
If yes please provide details

Dates	Nature of structure	Location (please also indicate on attached map)

13. If any of the structures were gates, were there occasions when they were locked? **\*YES / NO**  
If yes please provide details including dates

14. Have you ever been prevented, or deterred, from using the claimed route because of the obstructions? **\*YES / NO**  
If yes please provide details including dates.

15. Have you ever seen any prohibitive notices on, or associated with the claimed route? **\*YES / NO**  
If yes please provide details

<b>Dates</b>	<b>Nature and Content of Notices</b>	<b>Location</b> <i>(please also indicate on attached map)</i>

---

**ADDITIONAL INFORMATION**

If there is any further information that you would like to make please use the space below.



**PUBLIC INQUIRY**

If necessary, would you be willing to attend a Public Inquiry to give evidence on this matter? **\*YES / ~~NO~~**

---

**CERTIFICATION**

**PLEASE NOTE - The information given on this form may come into the public domain and therefore information provided cannot be treated as confidential.**

I [redacted] hereby certify that to the best of my knowledge and belief the facts I have stated are true and this questionnaire contains an accurate record of those facts.

Signed: [redacted] Date: March 2019

Name (print): [redacted]

---

If this form was completed in the presence of the applicant, or the applicant's representative, that person must also sign here.

Signature:..... Date:.....

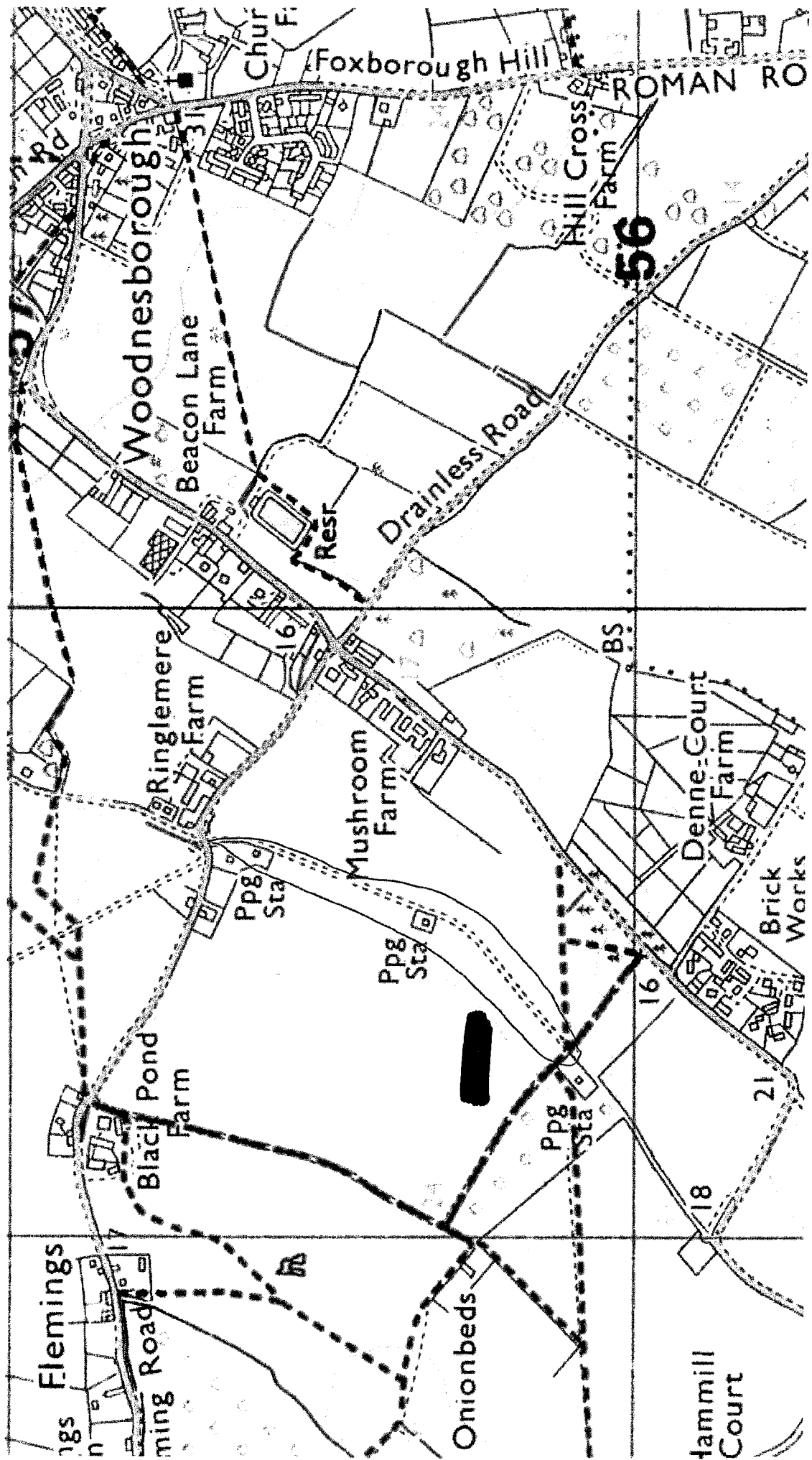
Name (print):.....

---

If someone other than the witness is completing this questionnaire or sections of this questionnaire please indicate reasons below.

Name of person completing the questionnaire (print).....

Signed:..... Date:.....



Appendix B

THE KENT COUNTY COUNCIL  
WILDLIFE AND COUNTRYSIDE ACT 1981 – SECTION 53

INITIAL USER EVIDENCE QUESTIONNAIRE

This form to be completed by the witness and returned to the applicant.

**Important Notice**

The object of this questionnaire is to reach the truth of the matter whatever that may be. You are requested to answer the questions as accurately as possible and not to withhold any information, whether for or against the application.

The information given on this form may come into the public domain and therefore information provided cannot be treated as confidential.



\* Delete as appropriate

WITNESS DETAILS

Name:

[Redacted]

Address:

[Redacted]

Year of Birth:

1976

DESCRIPTION OF ROUTE

1.

From (description):

From the bottom of Ringlemere Lane across Fleming Road

To (description):

The track leading from Hammill Quarry to Hammill Road.

2.

Please mark the route / routes (using a dashed line) used on the attached map and sign it accordingly.

3.

Please specify whether you used the way on foot, as a footpath, on horse or bicycle, as a bridleway, in a horse and cart, as a restricted byway or in a vehicle, as a byway.

Please tick as appropriate

Footpath	<input type="checkbox"/>	Bridleway	<input checked="" type="checkbox"/>	Restricted Byway	<input type="checkbox"/>	Byway	<input type="checkbox"/>
----------	--------------------------	-----------	-------------------------------------	------------------	--------------------------	-------	--------------------------

4. Was this use with the permission of the landowner? \*YES  NO
5. When did you first start using the claimed route? ..1991... Year
6. When did you stop using the claimed route and why? ..N/A... Year
7. Have you ever had any extended breaks from using the claimed route (e.g. military services, family commitments, extended incapacitation) \*YES  NO  
Please indicate dates
8. When using the claimed route what was the purpose of your journey?  
Hacking / Horse Riding
9. How frequently have you used the claimed route?  
(daily, weekly, monthly, occasionally)  
occasionally - more in the summer
10. Have you, or anyone known to you, ever been verbally stopped, prevented from using or turned back when using the claimed route? \*YES  NO  
If yes please provide details (including dates).
11. Have you every been told by the landowner / occupier of the land crossed by the claimed route, or by anyone in their employ, that the route was not public? \*YES  NO  
If yes please provide details and dates
12. During the period of your use of the claimed route have you ever known any gates or stiles? \*YES  NO  
If yes please provide details

Dates	Nature of structure	Location (please also indicate on attached map)

13. If any of the structures were gates, were there occasions when they were locked? **\*YES / (NO)**  
If yes please provide details including dates

14. Have you ever been prevented, or deterred, from using the claimed route because of the obstructions? **\*YES / (NO)**  
If yes please provide details including dates.

15. Have you ever seen any prohibitive notices on, or associated with the claimed route? **\*YES / (NO)**  
If yes please provide details

Dates	Nature and Content of Notices	Location <i>(please also indicate on attached map)</i>

**ADDITIONAL INFORMATION**

If there is any further information that you would like to make please use the space below.

**PUBLIC INQUIRY**

If necessary, would you be willing to attend a Public Inquiry to give evidence on this matter? **\*YES / NO**

**CERTIFICATION**

**PLEASE NOTE - The information given on this form may come into the public domain and therefore information provided cannot be treated as confidential.**

I [redacted] hereby certify that to the best of my knowledge and belief the facts I have stated are true and this questionnaire contains an accurate record of those facts.

Signed: [redacted] Date: 20<sup>th</sup> JULY 2019

Name (print): [redacted]

If this form was completed in the presence of the applicant, or the applicant's representative, that person must also sign here.

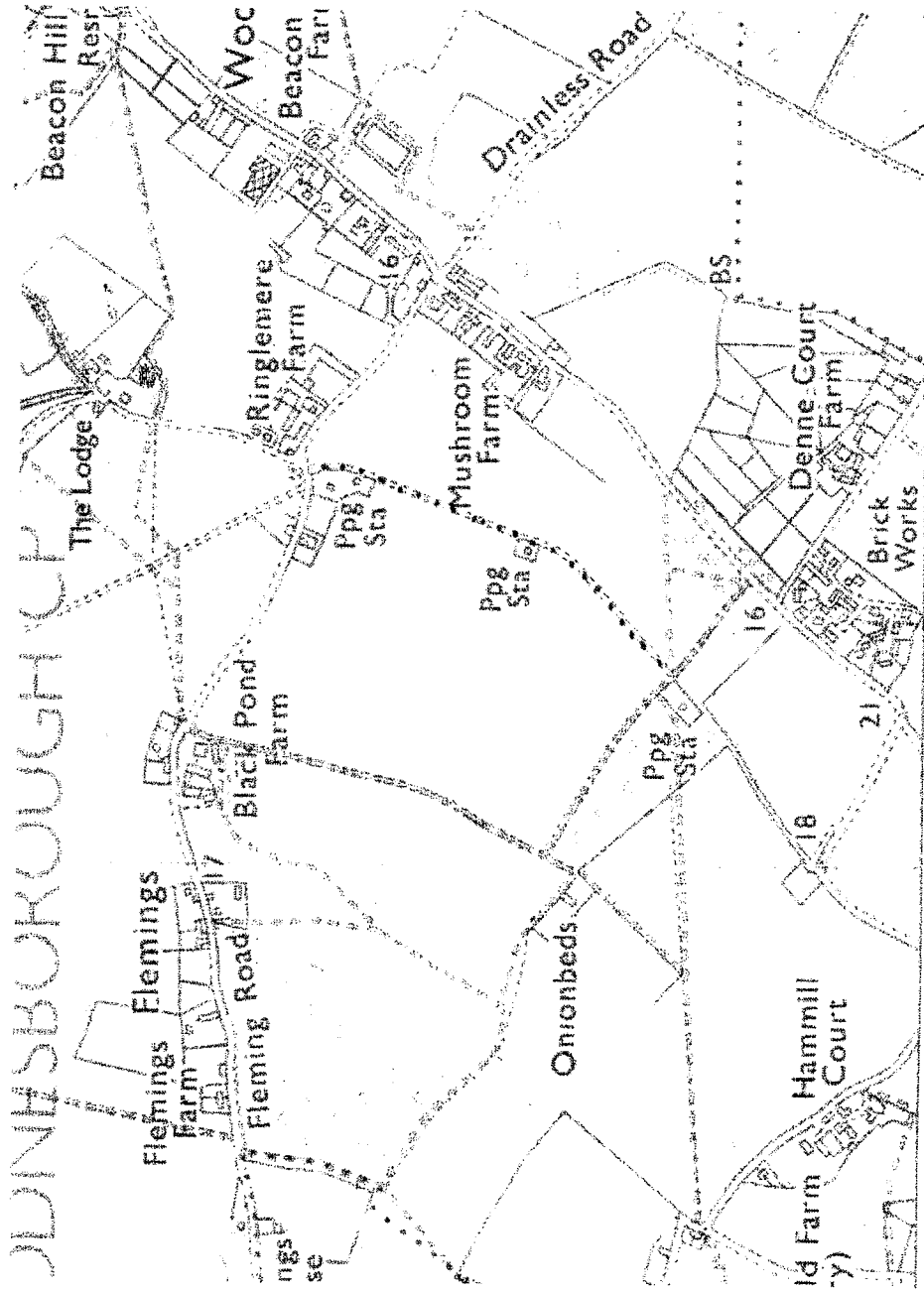
Signature:..... Date:.....

Name (print):.....

If someone other than the witness is completing this questionnaire or sections of this questionnaire please indicate reasons below.

Name of person completing the questionnaire (print).....

Signed:..... Date:.....



Appendix B

THE KENT COUNTY COUNCIL  
WILDLIFE AND COUNTRYSIDE ACT 1981 – SECTION 53

INITIAL USER EVIDENCE QUESTIONNAIRE

This form to be completed by the witness and returned to the applicant.

**Important Notice**

The object of this questionnaire is to reach the truth of the matter whatever that may be. You are requested to answer the questions as accurately as possible and not to withhold any information, whether for or against the application.

The information given on this form may come into the public domain and therefore information provided cannot be treated as confidential.



\* Delete as appropriate

**WITNESS DETAILS**

Name:

[Redacted]

Address:

[Redacted]  
CANTERBURY [Redacted]

Year of Birth:

1955

**DESCRIPTION OF ROUTE**

1. From (description):

POINT A

To (description):

POINT B

2. Please mark the route / routes (using a dashed line) used on the attached map and sign it accordingly.

3. Please specify whether you used the way on foot, as a footpath, on horse or bicycle, as a bridleway, in a horse and cart, as a restricted byway or in a vehicle, as a byway.

Please tick as appropriate

Footpath	<input type="checkbox"/>	Bridleway	<input checked="" type="checkbox"/>	Restricted Byway	<input type="checkbox"/>	Byway	<input type="checkbox"/>
----------	--------------------------	-----------	-------------------------------------	------------------	--------------------------	-------	--------------------------



4. Was this use with the permission of the landowner? **YES / NO**
5. When did you first start using the claimed route? 2014 Year
6. When did you stop using the claimed route and why?  /  Year

7. Have you ever had any extended breaks from using the claimed route (e.g. **military services, family commitments, extended incapacitation**)? **YES / NO**  
 Please indicate dates

8. When using the claimed route what was the purpose of your journey?  
PLEASURE RIDING

9. How frequently have you used the claimed route?  
 (daily, weekly, monthly, occasionally) OCCASIONALLY

10. Have you, or anyone known to you, ever been verbally stopped, prevented from using or turned back when using the claimed route? **YES / NO**  
 If yes please provide details (including dates).

11. Have you every been told by the landowner / occupier of the land crossed by the claimed route, or by anyone in their employ, that the route was not public? **YES / NO**  
 If yes please provide details and dates

12. During the period of your use of the claimed route have you ever known any gates or stiles? **YES / NO**  
 If yes please provide details

Dates	Nature of structure	Location (please also indicate on attached map)

13. If any of the structures were gates, were there occasions when they were locked? ~~YES~~ / NO  
If yes please provide details including dates

14. Have you ever been prevented, or deterred, from using the claimed route because of the obstructions? ~~YES~~ / NO  
If yes please provide details including dates.

15. Have you ever seen any prohibitive notices on, or associated with the claimed route? ~~YES~~ / NO  
If yes please provide details

Dates	Nature and Content of Notices	Location <i>(please also indicate on attached map)</i>

**ADDITIONAL INFORMATION**

If there is any further information that you would like to make please use the space below.

**PUBLIC INQUIRY**

If necessary, would you be willing to attend a Public Inquiry to give evidence on this matter?

**\*YES/NO**

**CERTIFICATION**

**PLEASE NOTE - The information given on this form may come into the public domain and therefore information provided cannot be treated as confidential.**

I [redacted] hereby certify that to the best of my knowledge and belief the facts I have stated are true and this questionnaire contains an accurate record of those facts.

Signed: [redacted] Date: 14-2-2020

Name (print): [redacted]

If this form was completed in the presence of the applicant, or the applicant's representative, that person must also sign here.

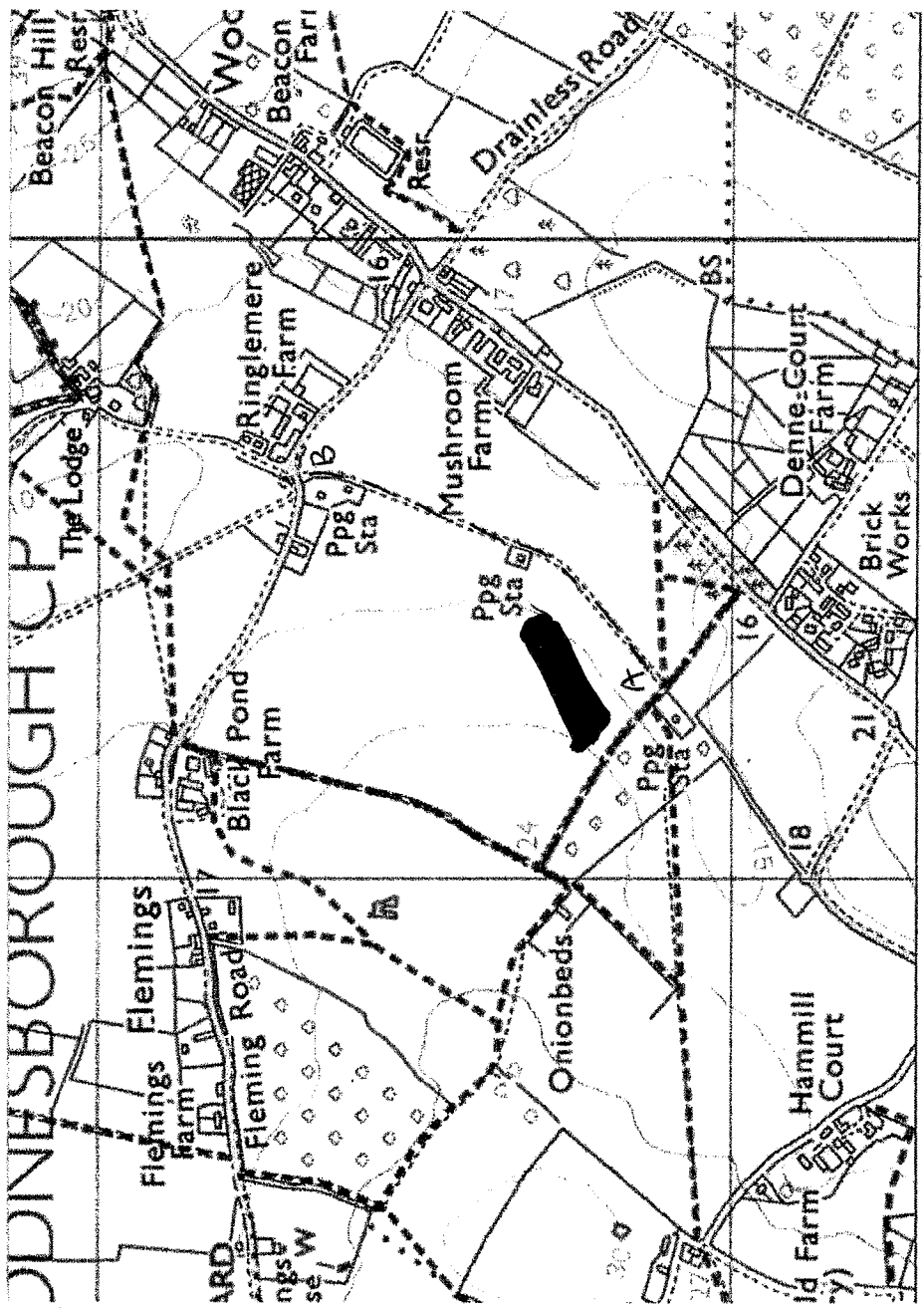
Signature: ..... Date: .....

Name (print): .....

If someone other than the witness is completing this questionnaire or sections of this questionnaire please indicate reasons below.

Name of person completing the questionnaire (print) .....

Signed: ..... Date: .....



THE KENT COUNTY COUNCIL  
WILDLIFE AND COUNTRYSIDE ACT 1981 - SECTION 53

INITIAL USER EVIDENCE QUESTIONNAIRE

This form to be completed by the witness and returned to the applicant.

Important Notice

The object of this questionnaire is to reach the truth of the matter whatever that may be. You are requested to answer the questions as accurately as possible and not to withhold any information, whether for or against the application.

The information given on this form may come into the public domain and therefore information provided cannot be treated as confidential.



\* Delete as appropriate

WITNESS DETAILS

Name: [REDACTED]  
Address: [REDACTED]

Year of Birth: 1976

DESCRIPTION OF ROUTE

- From (description): *MANOR*  
To (description): *WOODHUSH / STABLE ROAD*
- Please mark the route / routes (using a dashed line) used on the attached map and sign it accordingly.
- Please specify whether you used the way on foot, as a footpath, on horse or bicycle, as a bridleway, in a horse and cart, as a restricted byway or in a vehicle, as a byway.

Please tick as appropriate

Footpath	<input type="checkbox"/>	Bridleway	<input checked="" type="checkbox"/>	Restricted Byway	<input type="checkbox"/>	Byway	<input type="checkbox"/>
----------	--------------------------	-----------	-------------------------------------	------------------	--------------------------	-------	--------------------------

4. Was this use with the permission of the landowner? **\*YES / NO**

5. When did you first start using the claimed route? 1987 Year

6. When did you stop using the claimed route and why? 2015 Year  
Stopped using in 2015 on a regular basis as moved yards  
hope to use again soon.

7. Have you ever had any extended breaks from using the claimed route (e.g. military services, family commitments, extended incapacitation) **\*YES / NO**  
Please indicate dates

8. When using the claimed route what was the purpose of your journey?  
To spend less time making on the road.

9. How frequently have you used the claimed route?  
(daily, weekly, monthly, occasionally)  
varies

10. Have you, or anyone known to you, ever been verbally stopped, prevented from using or turned back when using the claimed route? **\*YES / NO**  
If yes please provide details (including dates).

11. Have you every been told by the landowner / occupier of the land crossed by the claimed route, or by anyone in their employ, that the route was not public? **\*YES / NO**  
If yes please provide details and dates

12. During the period of your use of the claimed route have you ever known any gates or stiles? **\*YES / NO**  
If yes please provide details

Dates	Nature of structure	Location (please also indicate on attached map)

13. If any of the structures were gates, were there occasions when they were locked? **\*YES / (NO)**  
If yes please provide details including dates

14. Have you ever been prevented, or deterred, from using the claimed route because of the obstructions? **\*YES / (NO)**  
If yes please provide details including dates.

15. Have you ever seen any prohibitive notices on, or associated with the claimed route? **\*YES / (NO)**  
If yes please provide details

Dates	Nature and Content of Notices	Location <i>(please also indicate on attached map)</i>

**ADDITIONAL INFORMATION**

If there is any further information that you would like to make please use the space below.

**PUBLIC INQUIRY**

If necessary, would you be willing to attend a Public Inquiry to give evidence on this matter?

**\*YES / NO**

**CERTIFICATION**

**PLEASE NOTE - The information given on this form may come into the public domain and therefore information provided cannot be treated as confidential.**

I [redacted] hereby certify that to the best of my knowledge and belief the facts I have stated are true and this questionnaire contains an accurate record of those facts.

Signed: [redacted] Date: 12/02/20

Name (print): [redacted]

If this form was completed in the presence of the applicant, or the applicant's representative, that person must also sign here.

Signature: ..... Date: .....

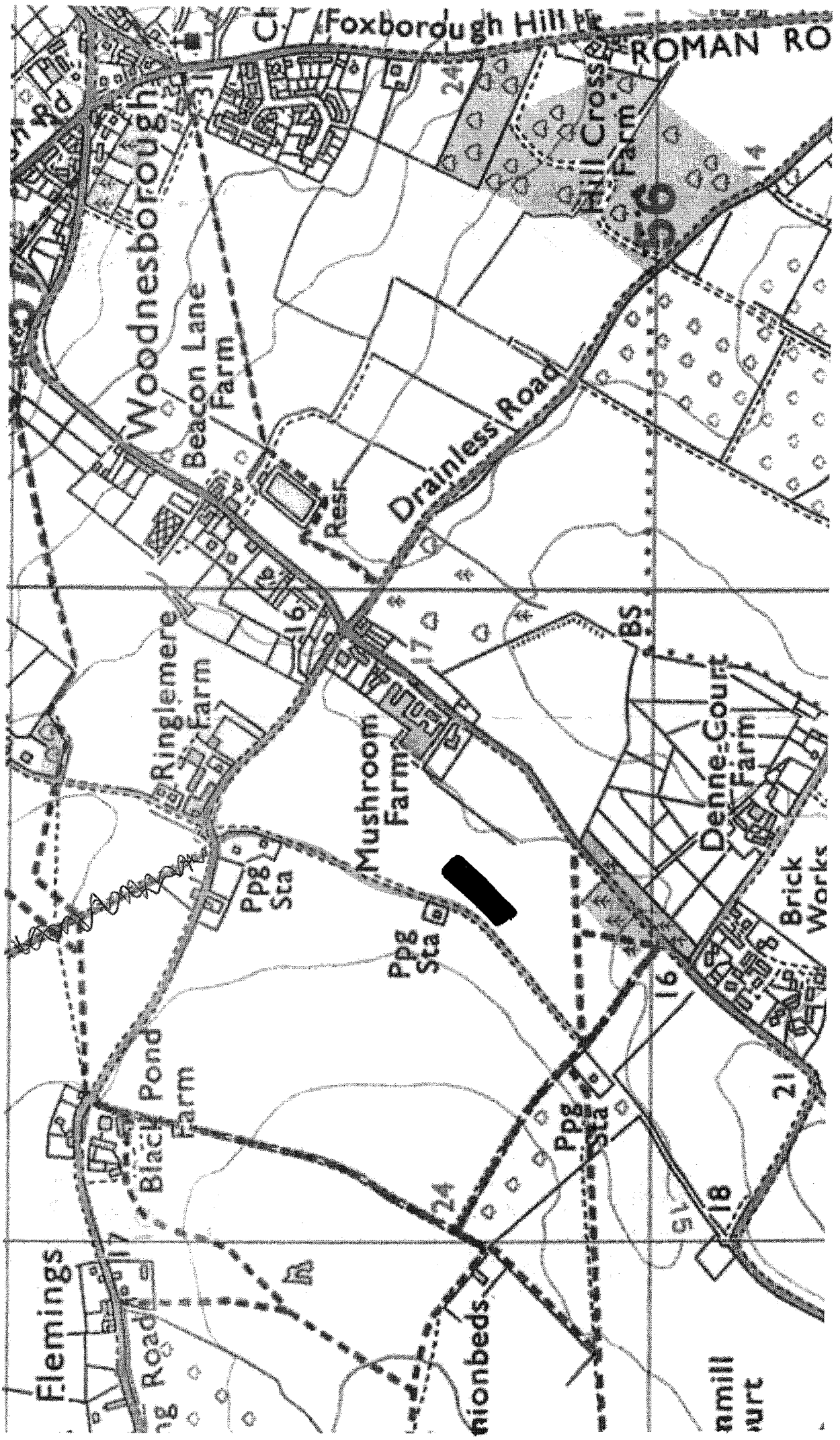
Name (print): .....

If someone other than the witness is completing this questionnaire or sections of this questionnaire please indicate reasons below.

Name of person completing the questionnaire (print): [redacted]

Signed: [redacted] Date: 12/02/20





Foxborough Hill Rd

ROMAN RO

Woodnesborough

Beacon Lane Farm

Drainless Road

Ringlemere Farm

Mushroom Farm

Denne-Court Farm

Black Pond Farm

Flemings Road

Brick Works

Ppg Sta

Ppg Sta

Ppg Sta

tionbeds

nmill  
urt

24

36

14

BS

16

21

24

18

31

Appendix B

THE KENT COUNTY COUNCIL  
WILDLIFE AND COUNTRYSIDE ACT 1981 – SECTION 53

INITIAL USER EVIDENCE QUESTIONNAIRE

This form to be completed by the witness and returned to the applicant.

**Important Notice**

The object of this questionnaire is to reach the truth of the matter whatever that may be. You are requested to answer the questions as accurately as possible and not to withhold any information, whether for or against the application.

The information given on this form may come into the public domain and therefore information provided cannot be treated as confidential.



\* Delete as appropriate

WITNESS DETAILS

Name:

[REDACTED]

Address:

[REDACTED]  
[REDACTED] KENT [REDACTED]

Year of Birth:

1971

DESCRIPTION OF ROUTE

1. From (description): Pumping station at Drainless RD  
opposite Ringhamere LANE

To (description): BRIDLEWAY EE201

2. Please mark the route / routes (using a dashed line) used on the attached map and sign it accordingly.

3. Please specify whether you used the way on foot, as a footpath, on horse or bicycle, as a bridleway, in a horse and cart, as a restricted byway or in a vehicle, as a byway.

Please tick as appropriate

Footpath	<input type="checkbox"/>	Bridleway	<input checked="" type="checkbox"/>	Restricted Byway	<input type="checkbox"/>	Byway	<input type="checkbox"/>
----------	--------------------------	-----------	-------------------------------------	------------------	--------------------------	-------	--------------------------

4. Was this use with the permission of the landowner? **\*~~YES~~ / NO**
5. When did you first start using the claimed route? ...2000 Year
6. When did you stop using the claimed route and why? *SAI use* Year  
*27 2019*
7. Have you ever had any extended breaks from using the claimed route (e.g. military services, family commitments, extended incapacitation) **\*~~YES~~ / NO**  
Please indicate dates
8. When using the claimed route what was the purpose of your journey?  
*to keep off the road to get to the Bridleway*
9. How frequently have you used the claimed route?  
(daily, weekly, monthly, occasionally)  
*weekly*
10. Have you, or anyone known to you, ever been verbally stopped, prevented from using or turned back when using the claimed route? **\*~~YES~~ / NO**  
If yes please provide details (including dates).
11. Have you every been told by the landowner / occupier of the land crossed by the claimed route, or by anyone in their employ, that the route was not public? **\*~~YES~~ / NO**  
If yes please provide details and dates
12. During the period of your use of the claimed route have you ever known any gates or stiles? **\*~~YES~~ / NO**  
If yes please provide details

Dates	Nature of structure	Location (please also indicate on attached map)

13. If any of the structures were gates, were there occasions when they were locked? **\*YES / NO**  
If yes please provide details including dates

14. Have you ever been prevented, or deterred, from using the claimed route because of the obstructions? **\*YES / NO**  
If yes please provide details including dates.

15. Have you ever seen any prohibitive notices on, or associated with the claimed route? **\*YES / NO**  
If yes please provide details

Dates	Nature and Content of Notices	Location <i>(please also indicate on attached map)</i>

---

**ADDITIONAL INFORMATION**

If there is any further information that you would like to make please use the space below.

**PUBLIC INQUIRY**

If necessary, would you be willing to attend a Public Inquiry to give evidence on this matter? **\*YES / NO**

---

**CERTIFICATION**

**PLEASE NOTE - The information given on this form may come into the public domain and therefore information provided cannot be treated as confidential.**

I [REDACTED] hereby certify that to the best of my knowledge and belief the facts I have stated are true and this questionnaire contains an accurate record of those facts.

Signed: [REDACTED] Date: MARCH 2019

Name (print): [REDACTED]

---

If this form was completed in the presence of the applicant, or the applicant's representative, that person must also sign here.

Signature:..... Date:.....

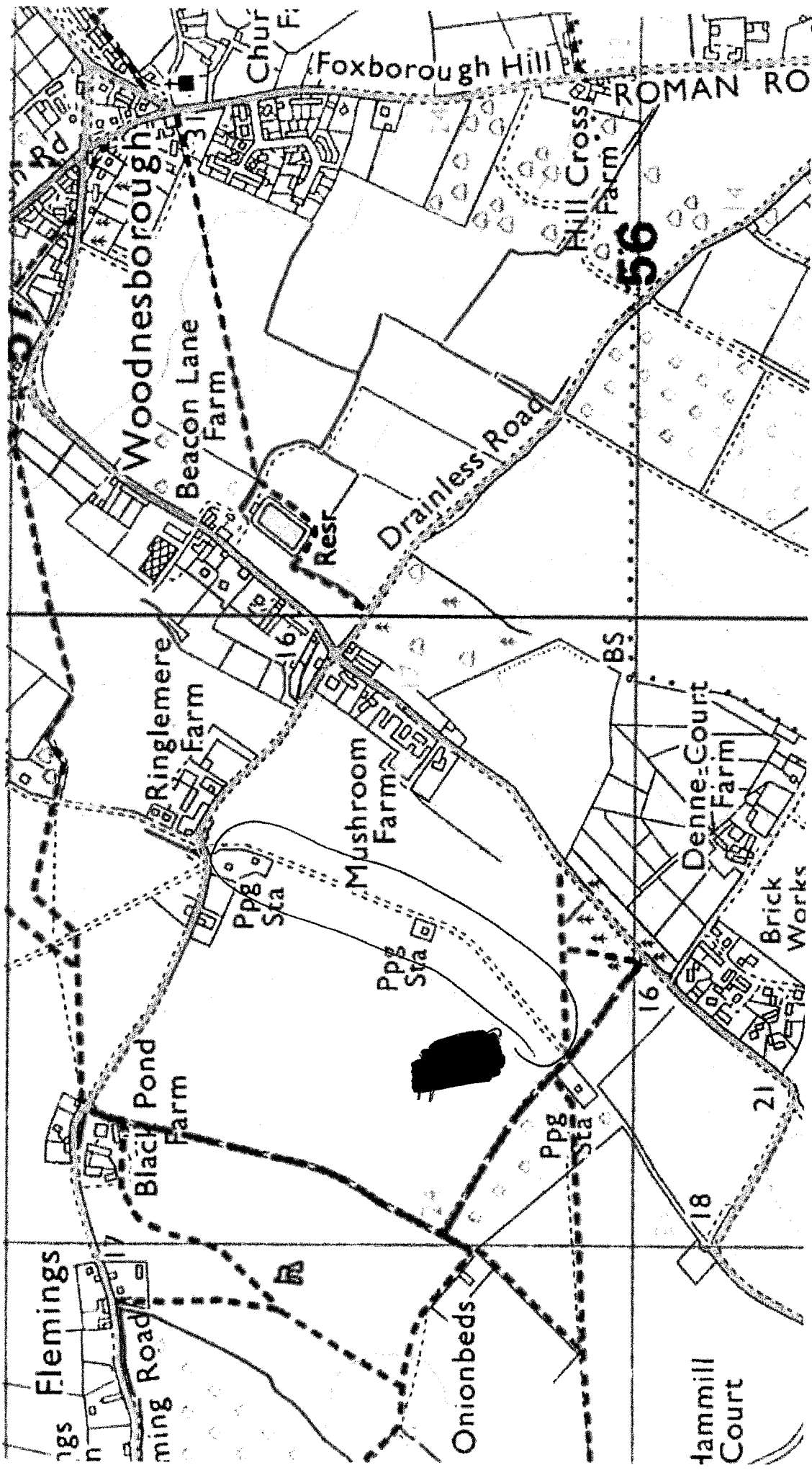
Name (print):.....

---

If someone other than the witness is completing this questionnaire or sections of this questionnaire please indicate reasons below.

Name of person completing the questionnaire (print).....

Signed:..... Date:.....



Woodnesborough

Beacon Lane Farm

Ringlemere Farm

Mushroom Farm

Denne-Court Farm

Black Pond Farm

Flemings

Onionbeds

Fleming Road

Foxborough Hill

ROMAN ROAD

Drainless Road

Hill Cross Farm

Resr

Ppg Sta

Ppg Sta

Ppg Sta

Brick Works

Lammill Court

56

BS

16

18

21

Appendix B

THE KENT COUNTY COUNCIL  
WILDLIFE AND COUNTRYSIDE ACT 1981 – SECTION 53

INITIAL USER EVIDENCE QUESTIONNAIRE

This form to be completed by the witness and returned to the applicant.

**Important Notice**

The object of this questionnaire is to reach the truth of the matter whatever that may be. You are requested to answer the questions as accurately as possible and not to withhold any information, whether for or against the application.

The information given on this form may come into the public domain and therefore information provided cannot be treated as confidential.



\* Delete as appropriate

**WITNESS DETAILS**

Name: [REDACTED]

Address: [REDACTED]  
[REDACTED] SANDWICH, KENT [REDACTED]

Year of Birth: 1951

**DESCRIPTION OF ROUTE**

1. From (description): Pumping station on Drunkenes Rd, opposite Ringlemere lane

To (description): Bridleway EE201

2. Please mark the route / routes (using a dashed line) used on the attached map and sign it accordingly.

3. Please specify whether you used the way on foot, as a footpath, on horse or bicycle, as a bridleway, in a horse and cart, as a restricted byway or in a vehicle, as a byway.

Please tick as appropriate

Footpath	<input type="checkbox"/>	Bridleway	<input checked="" type="checkbox"/>	Horse	<input checked="" type="checkbox"/>	Restricted Byway	<input type="checkbox"/>	Byway	<input type="checkbox"/>
----------	--------------------------	-----------	-------------------------------------	-------	-------------------------------------	------------------	--------------------------	-------	--------------------------

4. Was this use with the permission of the landowner?

~~\*YES / NO~~

5. When did you first start using the claimed route?

2004 Year

6. When did you stop using the claimed route and why?

Still.....Year  
use it in 2019

7. Have you ever had any extended breaks from using the claimed route (e.g. military services, family commitments, extended incapacitation) ~~\*YES / NO~~  
Please indicate dates

8. When using the claimed route what was the purpose of your journey?

To avoid using the road to get to the bridleway

9. How frequently have you used the claimed route?  
(daily, weekly, monthly, occasionally)

weekly

10. Have you, or anyone known to you, ever been verbally stopped, prevented from using or turned back when using the claimed route? ~~\*YES / NO~~  
If yes please provide details (including dates).

11. Have you every been told by the landowner / occupier of the land crossed by the claimed route, or by anyone in their employ, that the route was not public? ~~\*YES / NO~~  
If yes please provide details and dates

12. During the period of your use of the claimed route have you ever known any gates or stiles? ~~\*YES / NO~~  
If yes please provide details

Dates	Nature of structure	Location (please also indicate on attached map)



13. If any of the structures were gates, were there occasions when they were locked? ~~YES~~ / NO  
 If yes please provide details including dates

14. Have you ever been prevented, or deterred, from using the claimed route because of the obstructions? ~~YES~~ / NO  
 If yes please provide details including dates.

15. Have you ever seen any prohibitive notices on, or associated with the claimed route? ~~YES~~ / NO  
 If yes please provide details

Dates	Nature and Content of Notices	Location <i>(please also indicate on attached map)</i>

**ADDITIONAL INFORMATION**

If there is any further information that you would like to make please use the space below.

**PUBLIC INQUIRY**

If necessary, would you be willing to attend a Public Inquiry to give evidence on this matter? **\*YES / NO**

---

**CERTIFICATION**

**PLEASE NOTE - The information given on this form may come into the public domain and therefore information provided cannot be treated as confidential.**

I [redacted] hereby certify that to the best of my knowledge and belief the facts I have stated are true and this questionnaire contains an accurate record of those facts.

Signed: [redacted] Date: March 2019

Name (print): [redacted]

---

If this form was completed in the presence of the applicant, or the applicant's representative, that person must also sign here.

Signature:..... Date:.....

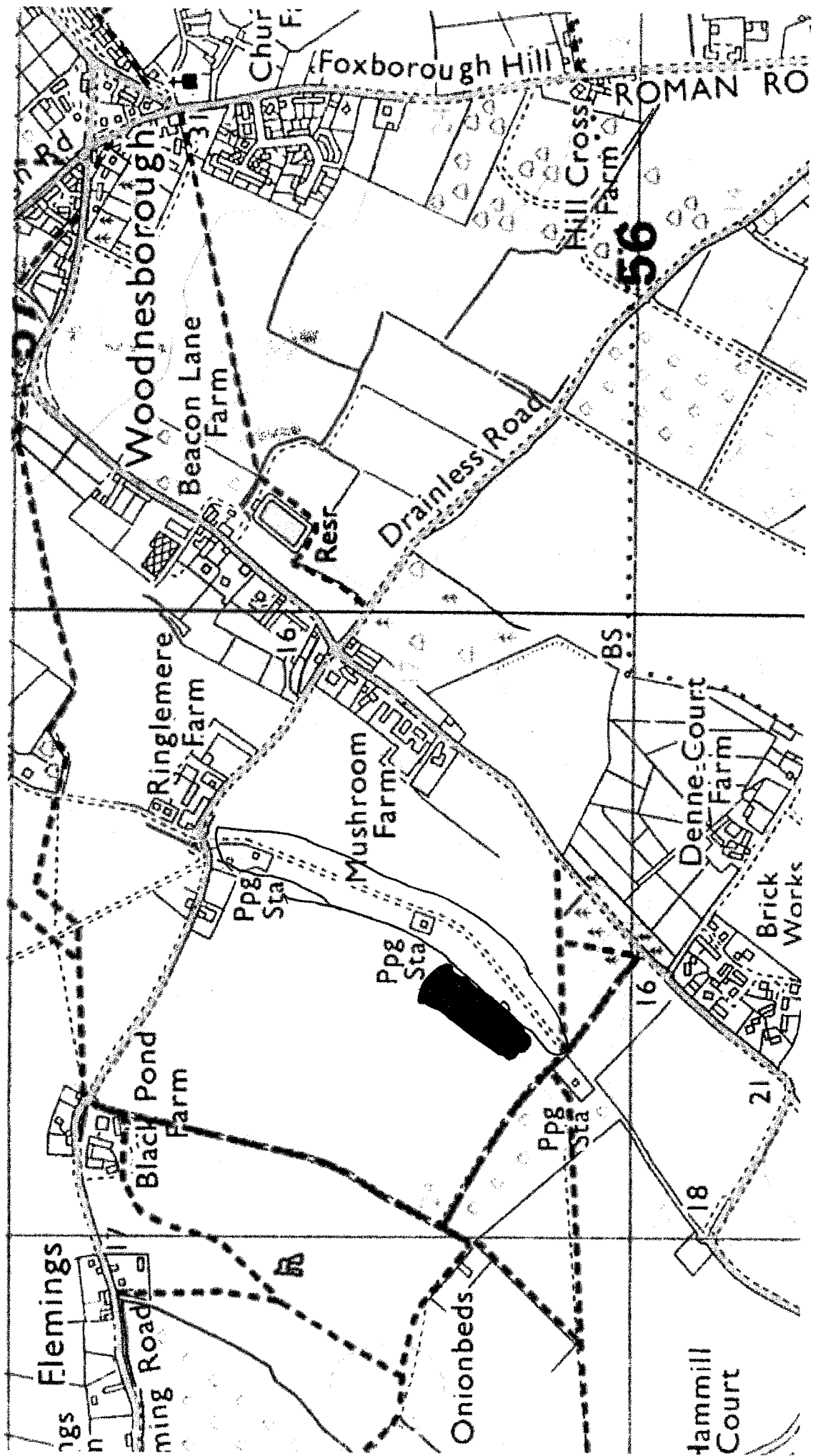
Name (print):.....

---

If someone other than the witness is completing this questionnaire or sections of this questionnaire please indicate reasons below.

Name of person completing the questionnaire (print).....

Signed:..... Date:.....



Appendix B

THE KENT COUNTY COUNCIL  
WILDLIFE AND COUNTRYSIDE ACT 1981 – SECTION 53

INITIAL USER EVIDENCE QUESTIONNAIRE

This form to be completed by the witness and returned to the applicant.

**Important Notice**

The object of this questionnaire is to reach the truth of the matter whatever that may be. You are requested to answer the questions as accurately as possible and not to withhold any information, whether for or against the application.

The information given on this form may come into the public domain and therefore information provided cannot be treated as confidential.



\* Delete as appropriate

**WITNESS DETAILS**

Name:

[Redacted]

Address:

[Redacted]  
SANDWICH KENT [Redacted]

Year of Birth:

1952

**DESCRIPTION OF ROUTE**

1.

From (description):

Ringlemere Farm Drainless Road  
Woolverton

To (description):

Bridleway EE 201

2.

Please mark the route / routes (using a dashed line) used on the attached map and sign it accordingly.

3.

Please specify whether you used the way on foot, as a footpath, on horse or bicycle, as a bridleway, in a horse and cart, as a restricted byway or in a vehicle, as a byway.

Please tick as appropriate

Footpath	<input checked="" type="checkbox"/>	Bridleway	<input checked="" type="checkbox"/>	Restricted Byway	<input type="checkbox"/>	Byway	<input type="checkbox"/>
----------	-------------------------------------	-----------	-------------------------------------	------------------	--------------------------	-------	--------------------------

4. Was this use with the permission of the landowner? **\*YES / NO**
5. When did you first start using the claimed route? 1987 Year
6. When did you stop using the claimed route and why? Still in use Year
7. Have you ever had any extended breaks from using the claimed route (e.g. military services, family commitments, extended incapacitation) \* ~~YES~~ / NO  
Please indicate dates
8. When using the claimed route what was the purpose of your journey?  
Hacking horses, Dog walking
9. How frequently have you used the claimed route?  
(daily, weekly, monthly, occasionally) Several times a week
10. Have you, or anyone known to you, ever been verbally stopped, prevented from using or turned back when using the claimed route? ~~YES~~ / NO  
If yes please provide details (including dates).
11. Have you every been told by the landowner / occupier of the land crossed by the claimed route, or by anyone in their employ, that the route was not public? ~~YES~~ / NO  
If yes please provide details and dates
12. During the period of your use of the claimed route have you ever known any gates or stiles? ~~YES~~ / NO  
If yes please provide details

Dates	Nature of structure	Location (please also indicate on attached map)

13. If any of the structures were gates, were there occasions when they were locked?  
If yes please provide details including dates **\*YES / NO** *N/A*

14. Have you ever been prevented, or deterred, from using the claimed route because of the obstructions?  
If yes please provide details including dates. **\*YES / NO** *N/A*

15. Have you ever seen any prohibitive notices on, or associated with the claimed route?  
If yes please provide details **~~YES~~ / NO**

<b>Dates</b>	<b>Nature and Content of Notices</b>	<b>Location</b> <i>(please also indicate on attached map)</i>

---

**ADDITIONAL INFORMATION**

If there is any further information that you would like to make please use the space below.

---

**PUBLIC INQUIRY**

If necessary, would you be willing to attend a Public Inquiry to give evidence on this matter?

YES / NO

**CERTIFICATION**

**PLEASE NOTE - The information given on this form may come into the public domain and therefore information provided cannot be treated as confidential.**

I [REDACTED] hereby certify that to the best of my knowledge and belief the facts I have stated are true and this questionnaire contains an accurate record of those facts.

Signed: [REDACTED] Date: 22.02.2019

Name (print): [REDACTED]

If this form was completed in the presence of the applicant, or the applicant's representative, that person must also sign here.

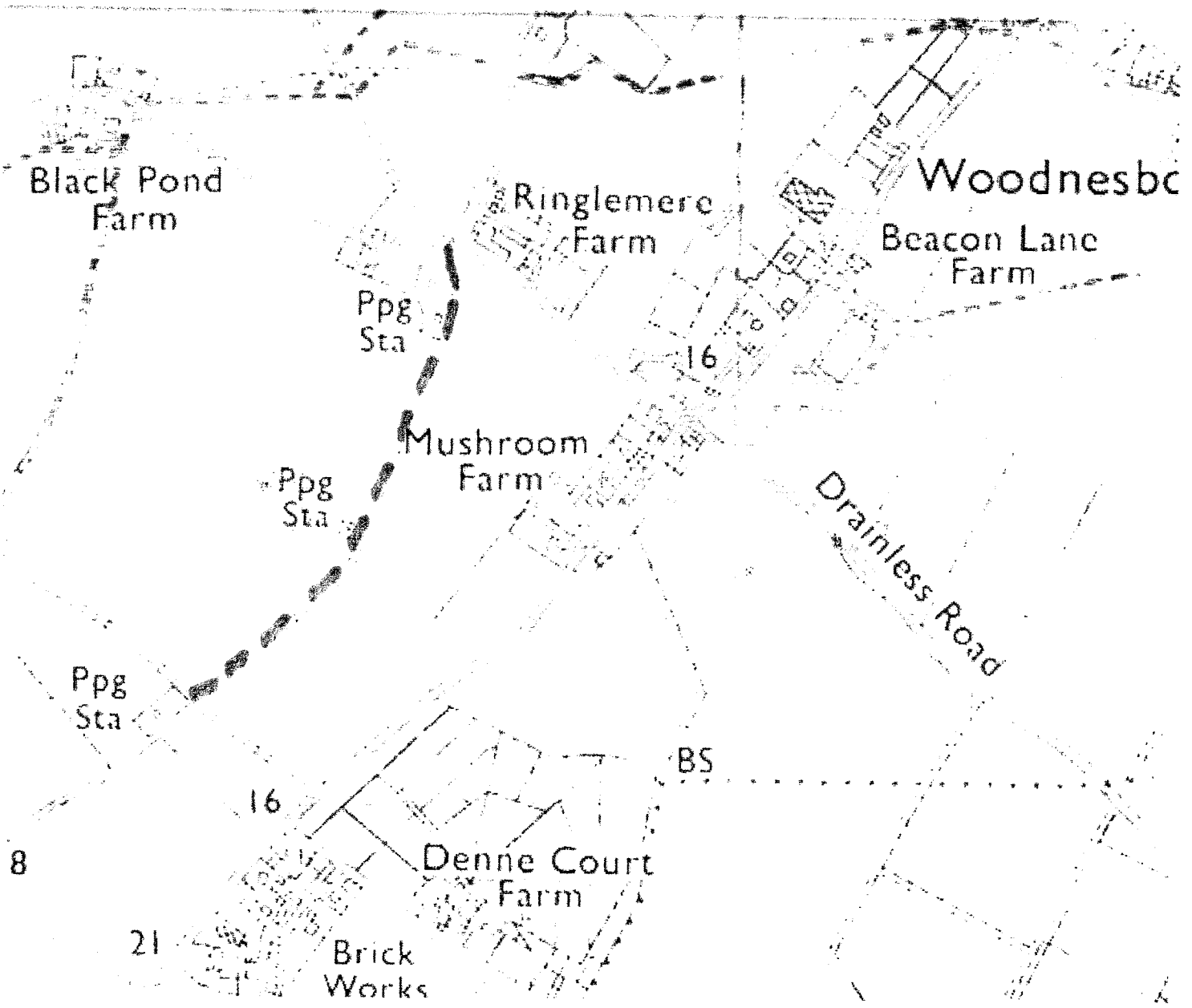
Signature: ..... Date: .....

Name (print): .....

If someone other than the witness is completing this questionnaire or sections of this questionnaire please indicate reasons below.

Name of person completing the questionnaire (print) .....

Signed: ..... Date: .....





Appendix B

THE KENT COUNTY COUNCIL  
WILDLIFE AND COUNTRYSIDE ACT 1981 – SECTION 53

INITIAL USER EVIDENCE QUESTIONNAIRE

This form to be completed by the witness and returned to the applicant.

**Important Notice**

The object of this questionnaire is to reach the truth of the matter whatever that may be. You are requested to answer the questions as accurately as possible and not to withhold any information, whether for or against the application.

The information given on this form may come into the public domain and therefore information provided cannot be treated as confidential.



\* Delete as appropriate

WITNESS DETAILS

Name:

[REDACTED]

Address:

[REDACTED]  
CANTERBURY KENT [REDACTED]

Year of Birth:

1966

DESCRIPTION OF ROUTE

1. From (description): RING LEMERE LANE/DRAINLESS ROAD JUNCTION

To (description): PUMPING STATION ON PROW EE201

2. Please mark the route / routes (using a dashed line) used on the attached map and sign it accordingly.

3. Please specify whether you used the way on foot, as a footpath, on horse or bicycle, as a bridleway, in a horse and cart, as a restricted byway or in a vehicle, as a byway.

Please tick as appropriate

Footpath	<input type="checkbox"/>	Bridleway	<input checked="" type="checkbox"/>	Restricted Byway	<input type="checkbox"/>	Byway	<input type="checkbox"/>
----------	--------------------------	-----------	-------------------------------------	------------------	--------------------------	-------	--------------------------

4. Was this use with the permission of the landowner? **\*YES / NO**
5. When did you first start using the claimed route? **1995** Year
6. When did you stop using the claimed route and why? **N/A** Year  
**STILL USING IT**

7. Have you ever had any extended breaks from using the claimed route (e.g. military services, family commitments, extended incapacitation)? **\*YES / NO**  
Please indicate dates

8. When using the claimed route what was the purpose of your journey?  
**HACKING TO JOIN EE201 AND EE471**

9. How frequently have you used the claimed route? (daily, weekly, monthly, occasionally) **UNTIL 9 YEARS AGO**  
**ONE OR TWICE A YEAR. SINCE**  
**THEN 5-6 TIMES A YEAR**

10. Have you, or anyone known to you, ever been verbally stopped, prevented from using or turned back when using the claimed route? **\*YES / NO**  
If yes please provide details (including dates).

11. Have you every been told by the landowner / occupier of the land crossed by the claimed route, or by anyone in their employ, that the route was not public? **\*YES / NO**  
If yes please provide details and dates

12. During the period of your use of the claimed route have you ever known any gates or stiles? **\*YES / NO**  
If yes please provide details

Dates	Nature of structure	Location (please also indicate on attached map)

13. If any of the structures were gates, were there occasions when they were locked? **YES / NO**  
If yes please provide details including dates

14. Have you ever been prevented, or deterred, from using the claimed route because of the obstructions? **YES / NO**  
If yes please provide details including dates.

15. Have you ever seen any prohibitive notices on, or associated with the claimed route? **YES / NO**  
If yes please provide details

<b>Dates</b>	<b>Nature and Content of Notices</b>	<b>Location</b> <i>(please also indicate on attached map)</i>

**ADDITIONAL INFORMATION**

If there is any further information that you would like to make please use the space below.

**PUBLIC INQUIRY**

If necessary, would you be willing to attend a Public Inquiry to give evidence on this matter? **\*YES / NO**

**CERTIFICATION**

**PLEASE NOTE - The information given on this form may come into the public domain and therefore information provided cannot be treated as confidential.**

I ~~\_\_\_\_\_~~ hereby certify that to the best of my knowledge and belief the facts I have stated are true and this questionnaire contains an accurate record of ~~\_\_\_\_\_~~

Signed ~~\_\_\_\_\_~~ Date: 14-2-2020

Name (print): \_\_\_\_\_

If this form was completed in the presence of the applicant, or the applicant's representative, that person must also sign here.

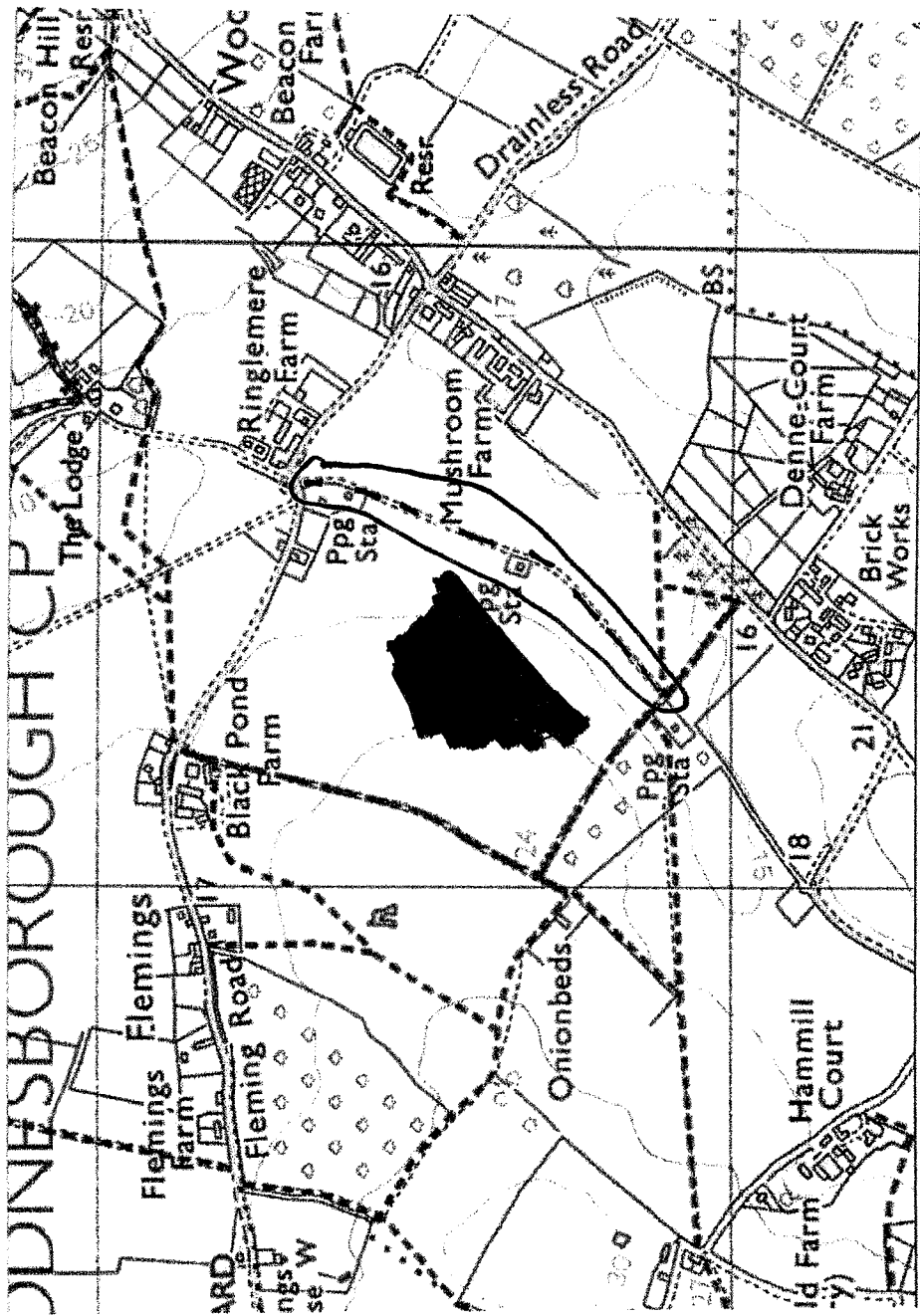
Signature: \_\_\_\_\_ Date: \_\_\_\_\_

Name (print): \_\_\_\_\_

If someone other than the witness is completing this questionnaire or sections of this questionnaire please indicate reasons below.

~~\_\_\_\_\_~~  
Name of person completing the questionnaire (print) \_\_\_\_\_

Signed: \_\_\_\_\_ Date: \_\_\_\_\_



Appendix B

THE KENT COUNTY COUNCIL  
WILDLIFE AND COUNTRYSIDE ACT 1981 – SECTION 53

INITIAL USER EVIDENCE QUESTIONNAIRE

This form to be completed by the witness and returned to the applicant.

**Important Notice**

The object of this questionnaire is to reach the truth of the matter whatever that may be. You are requested to answer the questions as accurately as possible and not to withhold any information, whether for or against the application.

The information given on this form may come into the public domain and therefore information provided cannot be treated as confidential.



\* Delete as appropriate

WITNESS DETAILS

Name:

[Redacted]

Address:

[Redacted] Sandwich  
Kent [Redacted]

Year of Birth:

1965

DESCRIPTION OF ROUTE

1. From (description): RINGLORE DRAWLESS RD

To (description): PUMPING STATION MARILL

2. Please mark the route / routes (using a dashed line) used on the attached map and sign it accordingly.

3. Please specify whether you used the way on foot, as a footpath, on horse or bicycle, as a bridleway, in a horse and cart, as a restricted byway or in a vehicle, as a byway.

Please tick as appropriate

Footpath	<input checked="" type="checkbox"/>	Bridleway	<input type="checkbox"/>	Restricted Byway	<input type="checkbox"/>	Byway	<input type="checkbox"/>
----------	-------------------------------------	-----------	--------------------------	------------------	--------------------------	-------	--------------------------

4. Was this use with the permission of the landowner? \*YES / **NO**
5. When did you first start using the claimed route? ..... 1980 Year
6. When did you stop using the claimed route and why? ..... Year
7. Have you ever had any extended breaks from using the claimed route (e.g. military services, family commitments, extended incapacitation) \*YES / **NO**  
Please indicate dates
8. When using the claimed route what was the purpose of your journey?  
RIDING, WALKING
9. How frequently have you used the claimed route?  
(daily, weekly, monthly, occasionally)  
MONTHLY
10. Have you, or anyone known to you, ever been verbally stopped, prevented from using or turned back when using the claimed route? \*YES / **NO**  
If yes please provide details (including dates).
11. Have you every been told by the landowner / occupier of the land crossed by the claimed route, or by anyone in their employ, that the route was not public? \*YES / **NO**  
If yes please provide details and dates
12. During the period of your use of the claimed route have you ever known any gates or stiles? \*YES / **NO**  
If yes please provide details

Dates	Nature of structure	Location (please also indicate on attached map)

13. If any of the structures were gates, were there occasions when they were locked? **\*YES**  **NO**  
If yes please provide details including dates

14. Have you ever been prevented, or deterred, from using the claimed route because of the obstructions? **\*YES**  **NO**  
If yes please provide details including dates.

15. Have you ever seen any prohibitive notices on, or associated with the claimed route? **\*YES**  **NO**  
If yes please provide details

<b>Dates</b>	<b>Nature and Content of Notices</b>	<b>Location</b> <i>(please also indicate on attached map)</i>

---

**ADDITIONAL INFORMATION**

If there is any further information that you would like to make please use the space below.



**PUBLIC INQUIRY**

If necessary, would you be willing to attend a Public Inquiry to give evidence on this matter? **YES / NO**

---

**CERTIFICATION**

**PLEASE NOTE - The information given on this form may come into the public domain and therefore information provided cannot be treated as confidential.**

I [redacted] hereby certify that to the best of my knowledge and belief the facts I have stated are true and this questionnaire contains an accurate record of those facts.

Signed: [redacted] Date: 28-2-19

Name (print): [redacted]

---

If this form was completed in the presence of the applicant, or the applicant's representative, that person must also sign here.

Signature: ..... Date: .....

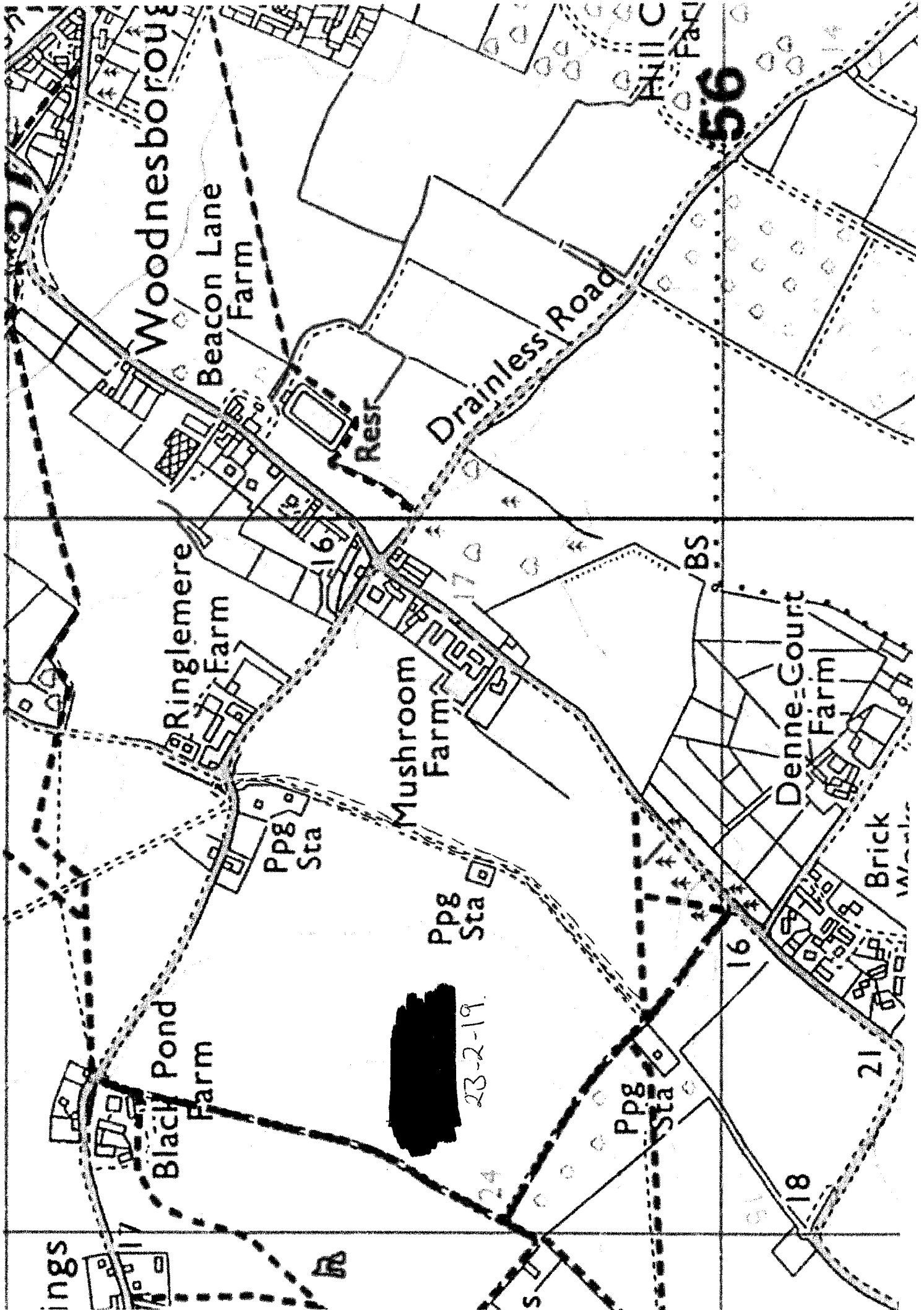
Name (print): .....

---

If someone other than the witness is completing this questionnaire or sections of this questionnaire please indicate reasons below.

Name of person completing the questionnaire (print).....

Signed: ..... Date: .....



Appendix B

THE KENT COUNTY COUNCIL  
WILDLIFE AND COUNTRYSIDE ACT 1981 - SECTION 53

INITIAL USER EVIDENCE QUESTIONNAIRE

This form to be completed by the witness and returned to the applicant.

Important Notice

The object of this questionnaire is to reach the truth of the matter whatever that may be. You are requested to answer the questions as accurately as possible and not to withhold any information, whether for or against the application.

The information given on this form may come into the public domain and therefore information provided cannot be treated as confidential.



\* Delete as appropriate

WITNESS DETAILS

Name: [REDACTED]  
Address: [REDACTED] / [REDACTED] / [REDACTED]

Year of Birth: 1974

DESCRIPTION OF ROUTE

- From (description): The pumping station about half way between the stretch of bridleway from Hammill Road.  
To (description): The pumping station opposite Ringemere farm, Drainless Road/Fleming Road.
- Please mark the route / routes (using a dashed line) used on the attached map and sign it accordingly.
- Please specify whether you used the way on foot, as a footpath, on horse or bicycle, as a bridleway, in a horse and cart, as a restricted byway or in a vehicle, as a byway.

Please tick as appropriate

Footpath	<input type="checkbox"/>	Bridleway	<input checked="" type="checkbox"/>	Restricted Byway	<input type="checkbox"/>	Byway	<input type="checkbox"/>
----------	--------------------------	-----------	-------------------------------------	------------------	--------------------------	-------	--------------------------

4. Was this use with the permission of the landowner? **\*YES (NO)**
5. When did you first start using the claimed route? **...2008 Year**
6. When did you stop using the claimed route and why? **...2018..Year**

**Horses were moved away from this route.**

7. Have you ever had any extended breaks from using the claimed route (e.g. military services, family commitments, extended incapacitation) **\*YES / NO**  
Please indicate dates

8. When using the claimed route what was the purpose of your journey?

**A safe route to ride my horse from Hammill Road to Fleming Road.**

9. How frequently have you used the claimed route?  
(daily, weekly, **monthly**, occasionally)

10. Have you, or anyone known to you, ever been verbally stopped, prevented from using or turned back when using the claimed route? **\*YES / NO**  
If yes please provide details (including dates).

11. Have you every been told by the landowner / occupier of the land crossed by the claimed route, or by anyone in their employ, that the route was not public? **\*YES (NO)**  
If yes please provide details and dates

12. During the period of your use of the claimed route have you ever known any gates or stiles? **\*YES (NO)**  
If yes please provide details

Dates	Nature of structure	Location (please also indicate on attached map)

13. If any of the structures were gates, were there occasions when they were locked?  
If yes please provide details including dates

\*YES / NO

N/A.

14. Have you ever been prevented, or deterred, from using the claimed route because of the obstructions?  
If yes please provide details including dates.

\*YES / NO

NO

15. Have you ever seen any prohibitive notices on, or associated with the claimed route?  
If yes please provide details

\*YES / NO

NO

Dates	Nature and Content of Notices	Location <i>(please also indicate on attached map)</i>

**ADDITIONAL INFORMATION**

If there is any further information that you would like to make please use the space below.

**PUBLIC INQUIRY**

If necessary, would you be willing to attend a Public Inquiry to give evidence on this matter? **\*YES (NO)**

**CERTIFICATION**

**PLEASE NOTE - The information given on this form may come into the public domain and therefore information provided cannot be treated as confidential.**

I, [REDACTED]..... hereby certify that to the best of my knowledge and belief the facts I have stated are true and this questionnaire contains an accurate record of those facts.

Signed: [REDACTED] Date: 12/2/20

Name (print): [REDACTED]

If this form was completed in the presence of the applicant, or the applicant's representative, that person must also sign here.

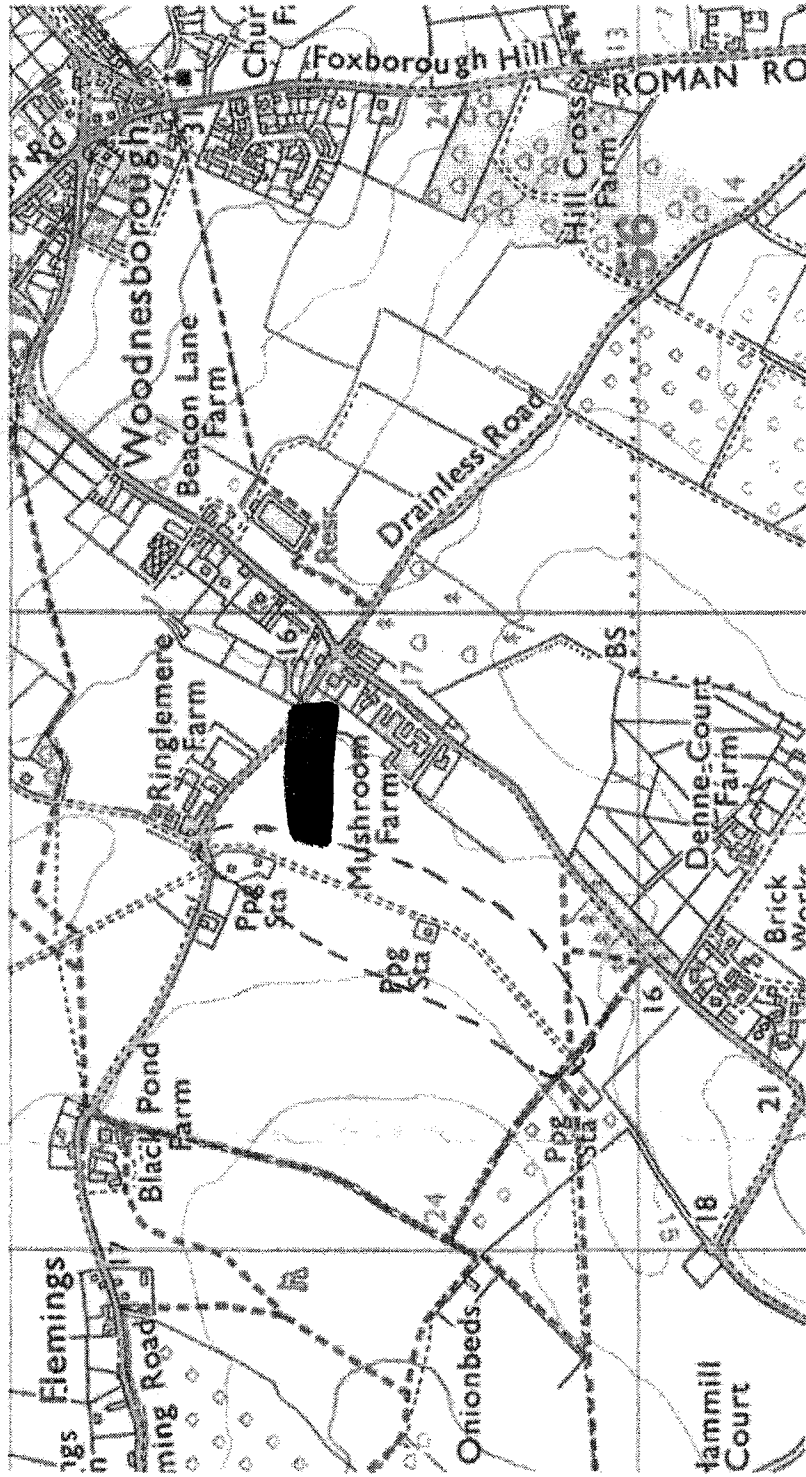
Signature:..... Date:.....

Name (print):.....

If someone other than the witness is completing this questionnaire or sections of this questionnaire please indicate reasons below.

Name of person completing the questionnaire (print).....

Signed:..... Date:.....



Appendix B

THE KENT COUNTY COUNCIL  
WILDLIFE AND COUNTRYSIDE ACT 1981 – SECTION 53

INITIAL USER EVIDENCE QUESTIONNAIRE

This form to be completed by the witness and returned to the applicant.

**Important Notice**

The object of this questionnaire is to reach the truth of the matter whatever that may be. You are requested to answer the questions as accurately as possible and not to withhold any information, whether for or against the application.

The information given on this form may come into the public domain and therefore information provided cannot be treated as confidential.



\* Delete as appropriate

**WITNESS DETAILS**

Name: [REDACTED]

Address: [REDACTED]

Year of Birth: 1977

**DESCRIPTION OF ROUTE**

1. From (description): PUMPING STATION AT DRAINLESS (B)  
To (description): OPPOSITE RINGLEMERE LANE  
BRIDLEWAY EE201

2. Please mark the route / routes (using a dashed line) used on the attached map and sign it accordingly.

3. Please specify whether you used the way on foot, as a footpath, on horse or bicycle, as a bridleway, in a horse and cart, as a restricted byway or in a vehicle, as a byway.

Please tick as appropriate

Footpath		Bridleway	<input checked="" type="checkbox"/>	Restricted Byway		Byway	
----------	--	-----------	-------------------------------------	------------------	--	-------	--

HORSE



4. Was this use with the permission of the landowner? **\*YES/NO**
5. When did you first start using the claimed route? 2000 Year
6. When did you stop using the claimed route and why? Still use Year  
it 2019

7. Have you ever had any extended breaks from using the claimed route (e.g. military services, family commitments, extended incapacitation) **\*YES/NO**  
Please indicate dates

8. When using the claimed route what was the purpose of your journey?  
OFF ROAD RIDING .

9. How frequently have you used the claimed route?  
(daily, weekly, monthly, occasionally)  
WEEKLY .

10. Have you, or anyone known to you, ever been verbally stopped, prevented from using or turned back when using the claimed route? **\*YES/NO**  
If yes please provide details (including dates).

11. Have you every been told by the landowner / occupier of the land crossed by the claimed route, or by anyone in their employ, that the route was not public? **\*YES/NO**  
If yes please provide details and dates

12. During the period of your use of the claimed route have you ever known any gates or stiles? **\*YES/NO**  
If yes please provide details

Dates	Nature of structure	Location (please also indicate on attached map)

13. If any of the structures were gates, were there occasions when they were locked? **\*YES / NO**  
If yes please provide details including dates

14. Have you ever been prevented, or deterred, from using the claimed route because of the obstructions? **\*YES / NO**  
If yes please provide details including dates.

15. Have you ever seen any prohibitive notices on, or associated with the claimed route? **\*YES / NO**  
If yes please provide details

<b>Dates</b>	<b>Nature and Content of Notices</b>	<b>Location</b> <i>(please also indicate on attached map)</i>

---

**ADDITIONAL INFORMATION**

If there is any further information that you would like to make please use the space below.

**PUBLIC INQUIRY**

If necessary, would you be willing to attend a Public Inquiry to give evidence on this matter?

**\*YES / ~~NO~~**

---

**CERTIFICATION**

**PLEASE NOTE - The information given on this form may come into the public domain and therefore information provided cannot be treated as confidential.**

I, [REDACTED]..... hereby certify that to the best of my knowledge and belief the facts I have stated are true and this questionnaire contains an accurate record of those facts.

Signed: [REDACTED]..... Date: MARCH 19,.....

Name (print): [REDACTED].....

---

If this form was completed in the presence of the applicant, or the applicant's representative, that person must also sign here.

Signature:..... Date:.....

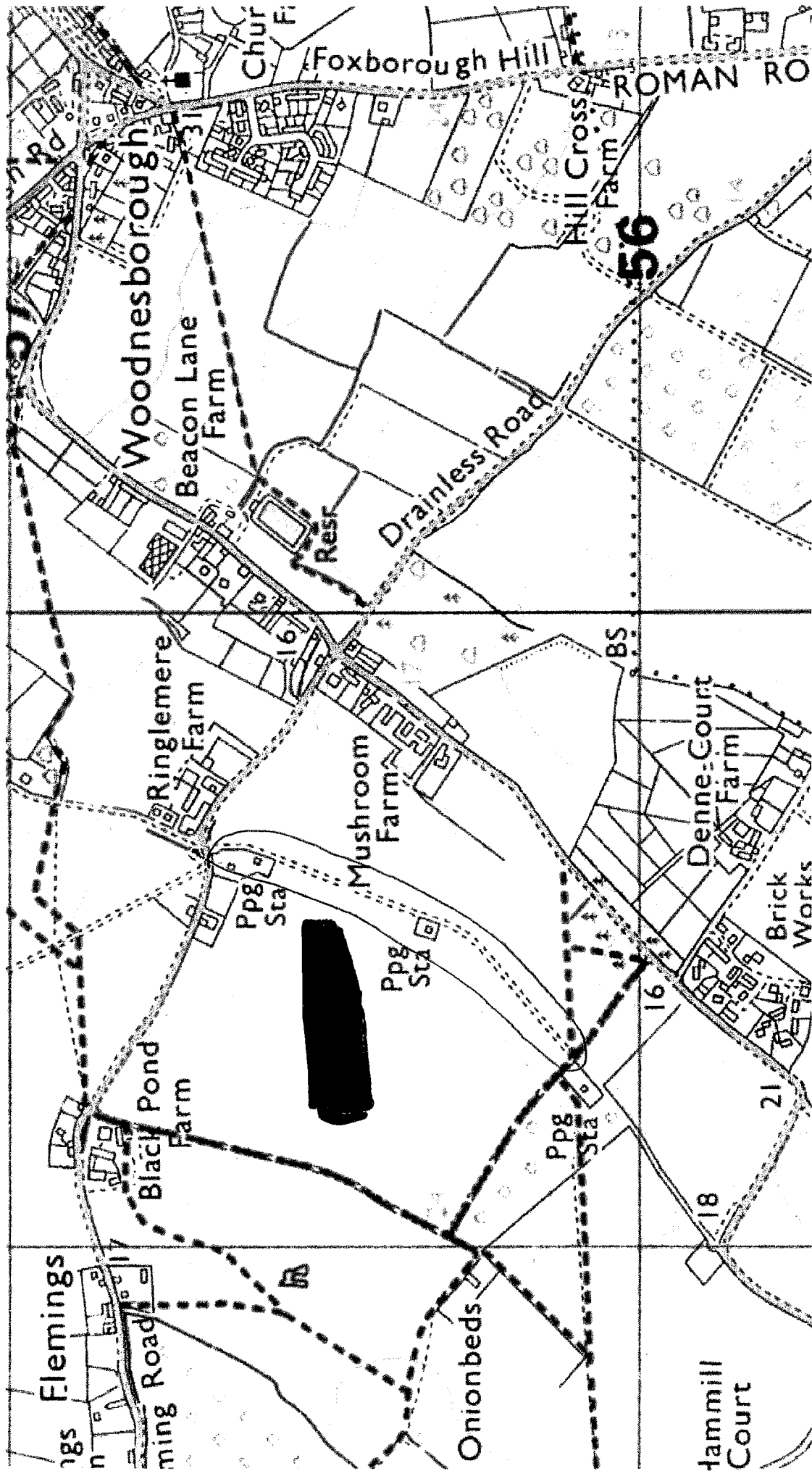
Name (print):.....

---

If someone other than the witness is completing this questionnaire or sections of this questionnaire please indicate reasons below.

Name of person completing the questionnaire (print).....

Signed:..... Date:.....



Appendix B

THE KENT COUNTY COUNCIL  
WILDLIFE AND COUNTRYSIDE ACT 1981 - SECTION 53

INITIAL USER EVIDENCE QUESTIONNAIRE

This form to be completed by the witness and returned to the applicant.

**Important Notice**

The object of this questionnaire is to reach the truth of the matter whatever that may be. You are requested to answer the questions as accurately as possible and not to withhold any information, whether for or against the application.

The information given on this form may come into the public domain and therefore information provided cannot be treated as confidential.



\* Delete as appropriate

**WITNESS DETAILS**

Name: [REDACTED]  
Address: [REDACTED]  
          SANDWICH KENT [REDACTED]  
Year of Birth: 1949

**DESCRIPTION OF ROUTE**

- From (description): Pumping station on Drainless Rd  
Opposite Rungemere lane  
To (description): Bridleway EE201
- Please mark the route / routes (using a dashed line) used on the attached map and sign it accordingly.
- Please specify whether you used the way on foot, as a footpath, on horse or bicycle, as a bridleway, in a horse and cart, as a restricted byway or in a vehicle, as a byway.  
Please tick as appropriate

Footpath		Bridleway	Horse & Cart <input checked="" type="checkbox"/>	Restricted Byway		Byway	
----------	--	-----------	--	------------------	--	-------	--

4. Was this use with the permission of the landowner?

\*YES / NO

5. When did you first start using the claimed route?

1987 Year

6. When did you stop using the claimed route and why?

Still use it  
... 2019 Year

7. Have you ever had any extended breaks from using the claimed route (e.g. military services, family commitments, extended incapacitation) \*YES / NO  
Please indicate dates

8. When using the claimed route what was the purpose of your journey?

To avoid using the road on horse back

9. How frequently have you used the claimed route?  
(daily, weekly, monthly, occasionally)

Weekly

10. Have you, or anyone known to you, ever been verbally stopped, prevented from using or turned back when using the claimed route?  
If yes please provide details (including dates). \*YES / NO

11. Have you every been told by the landowner / occupier of the land crossed by the claimed route, or by anyone in their employ, that the route was not public?  
\*YES / NO  
If yes please provide details and dates

12. During the period of your use of the claimed route have you ever known any gates or stiles?  
If yes please provide details \*YES / NO

Dates	Nature of structure	Location (please also indicate on attached map)

13. If any of the structures were gates, were there occasions when they were locked?  
If yes please provide details including dates **\*YES / NO**

14. Have you ever been prevented, or deterred, from using the claimed route because of the obstructions?  
If yes please provide details including dates. **\*~~YES~~ / NO**

15. Have you ever seen any prohibitive notices on, or associated with the claimed route?  
If yes please provide details **\*~~YES~~ / NO**

Dates	Nature and Content of Notices	Location <i>(please also indicate on attached map)</i>

**ADDITIONAL INFORMATION**

If there is any further information that you would like to make please use the space below.

**PUBLIC INQUIRY**

If necessary, would you be willing to attend a Public Inquiry to give evidence on this matter? **\*YES / ~~NO~~**

**CERTIFICATION**

**PLEASE NOTE - The information given on this form may come into the public domain and therefore information provided cannot be treated as confidential.**

I [redacted] hereby certify that to the best of my knowledge and belief the facts I have stated are true and this questionnaire contains an accurate record of those facts.

Signed: [redacted] Date: 22 / 02 / 2019

Name (print): [redacted]

If this form was completed in the presence of the applicant, or the applicant's representative, that person must also sign here.

Signature: ..... Date: .....

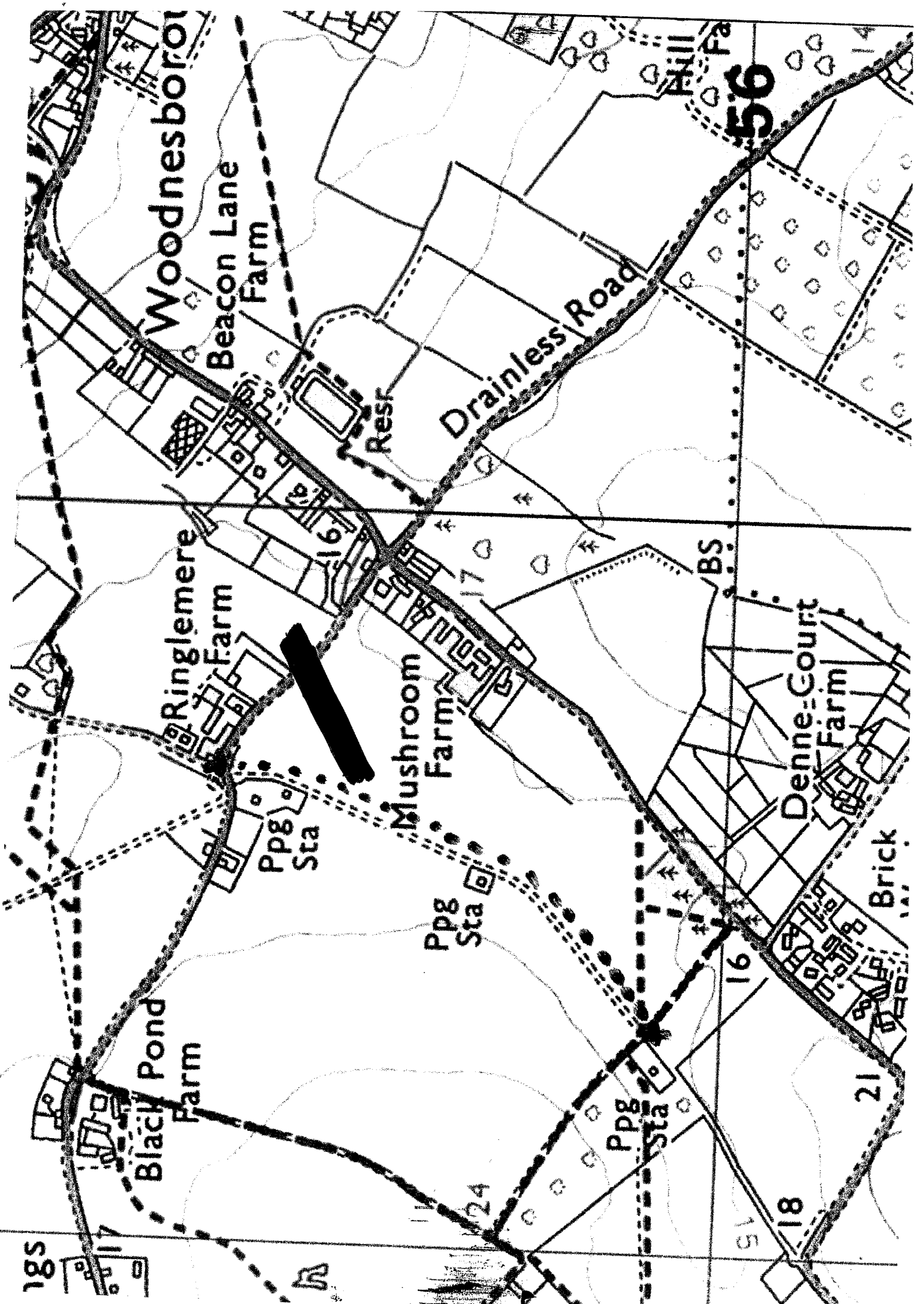
Name (print): .....

If someone other than the witness is completing this questionnaire or sections of this questionnaire please indicate reasons below.

Name of person completing the questionnaire (print).....

Signed: ..... Date: .....





Woodnesborough

Beacon Lane Farm

Drainless Road

Ringlemere Farm

Mushroom Farm

Denne-Court Farm

Black Pond Farm

Resk

Pp8 Sta

Pp8 Sta

Pp8 Sta

Brick

56

BS

16

21

18

185

24

15

Avill Fa

Appendix B

THE KENT COUNTY COUNCIL  
WILDLIFE AND COUNTRYSIDE ACT 1981 – SECTION 53

INITIAL USER EVIDENCE QUESTIONNAIRE

This form to be completed by the witness and returned to the applicant.

**Important Notice**

The object of this questionnaire is to reach the truth of the matter whatever that may be. You are requested to answer the questions as accurately as possible and not to withhold any information, whether for or against the application.

The information given on this form may come into the public domain and therefore information provided cannot be treated as confidential.



\* Delete as appropriate

WITNESS DETAILS

Name:

[Redacted]

Address:

[Redacted] KENT [Redacted]

Year of Birth:

1976

DESCRIPTION OF ROUTE

1. From (description): Pumping station on Drainless Road opposite Ringlemere Lane

To (description): Bridleway EE201

2. Please mark the route / routes (using a dashed line) used on the attached map and sign it accordingly.

3. Please specify whether you used the way on foot, as a footpath, on horse or bicycle, as a bridleway, in a horse and cart, as a restricted byway or in a vehicle, as a byway.

Please tick as appropriate

Footpath		Bridleway	<input checked="" type="checkbox"/>	Restricted Byway		Byway	
----------	--	-----------	-------------------------------------	------------------	--	-------	--

4. Was this use with the permission of the landowner? \*YES (NO)
5. When did you first start using the claimed route? 2015 Year
6. When did you stop using the claimed route and why? Still use Year
7. Have you ever had any extended breaks from using the claimed route (e.g. military services, family commitments, extended incapacitation) \*YES (NO)  
Please indicate dates  
To avoid riding on the main road
8. When using the claimed route what was the purpose of your journey?  
forbrihtly
9. How frequently have you used the claimed route?  
(daily, weekly, monthly, occasionally)
10. Have you, or anyone known to you, ever been verbally stopped, prevented from using or turned back when using the claimed route? \*YES (NO)  
If yes please provide details (including dates).
11. Have you every been told by the landowner / occupier of the land crossed by the claimed route, or by anyone in their employ, that the route was not public? \*YES (NO)  
If yes please provide details and dates
12. During the period of your use of the claimed route have you ever known any gates or stiles? \*YES (NO)  
If yes please provide details

Dates	Nature of structure	Location (please also indicate on attached map)

13. If any of the structures were gates, were there occasions when they were locked? **\*YES / NO**  
If yes please provide details including dates

14. Have you ever been prevented, or deterred, from using the claimed route because of the obstructions? **\*YES / NO**  
If yes please provide details including dates.

15. Have you ever seen any prohibitive notices on, or associated with the claimed route? **\*YES / NO**  
If yes please provide details

Dates	Nature and Content of Notices	Location <i>(please also indicate on attached map)</i>

---

**ADDITIONAL INFORMATION**

If there is any further information that you would like to make please use the space below.

**PUBLIC INQUIRY**

If necessary, would you be willing to attend a Public Inquiry to give evidence on this matter? **\*YES / NO**

---

**CERTIFICATION**

**PLEASE NOTE - The information given on this form may come into the public domain and therefore information provided cannot be treated as confidential.**

I [REDACTED] hereby certify that to the best of my knowledge and belief the facts I have stated are true and this questionnaire contains an accurate record of those facts.

Signed: [REDACTED] Date: 8/3/19

Name (print): [REDACTED]

---

If this form was completed in the presence of the applicant, or the applicant's representative, that person must also sign here.

Signature:..... Date:.....

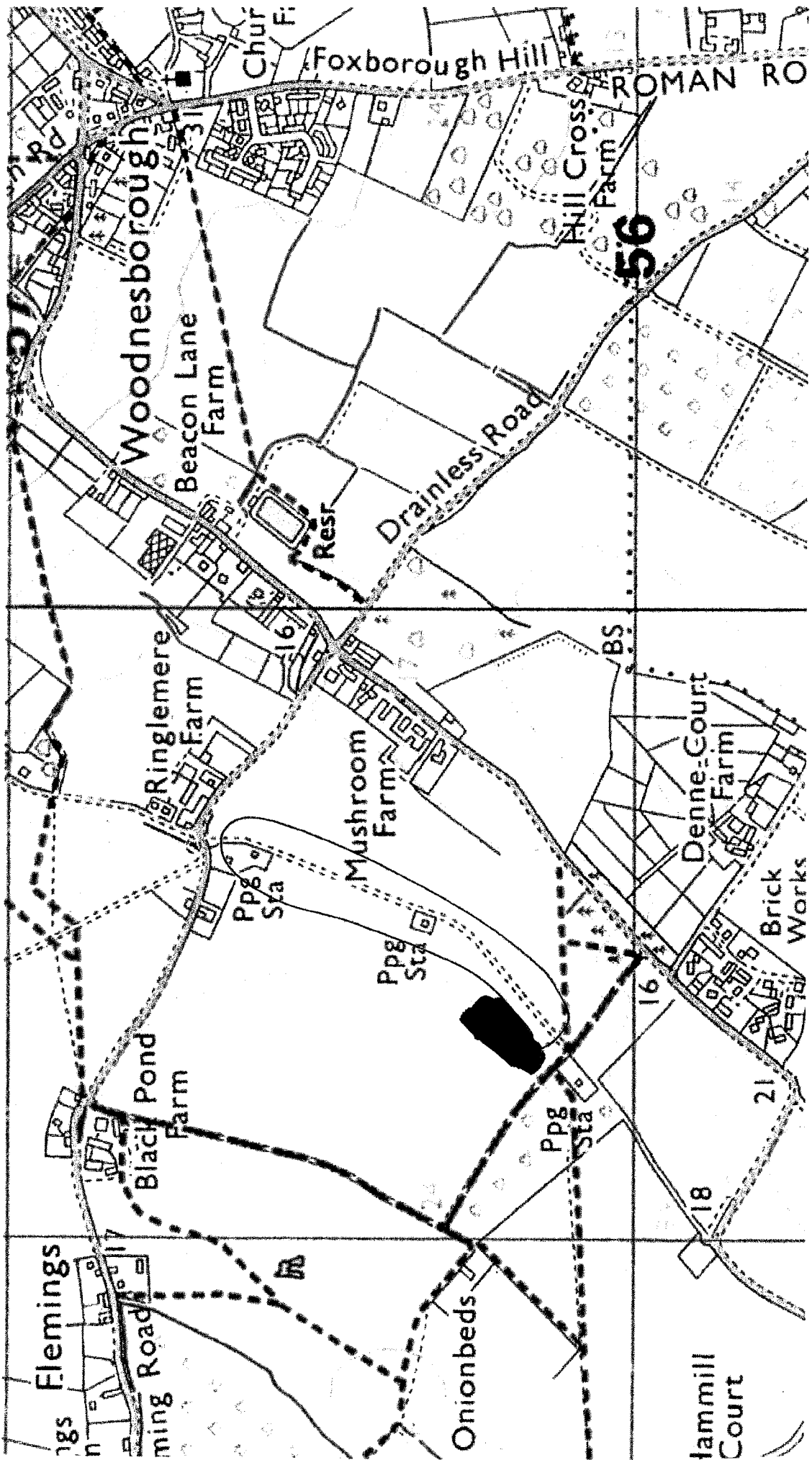
Name (print):.....

---

If someone other than the witness is completing this questionnaire or sections of this questionnaire please indicate reasons below.

Name of person completing the questionnaire (print).....

Signed:..... Date:.....



Appendix B

THE KENT COUNTY COUNCIL  
WILDLIFE AND COUNTRYSIDE ACT 1981 - SECTION 53

INITIAL USER EVIDENCE QUESTIONNAIRE

This form to be completed by the witness and returned to the applicant.

Important Notice

The object of this questionnaire is to reach the truth of the matter whatever that may be. You are requested to answer the questions as accurately as possible and not to withhold any information, whether for or against the application.

The information given on this form may come into the public domain and therefore information provided cannot be treated as confidential.



\* Delete as appropriate

WITNESS DETAILS

Name: [REDACTED]  
Address: [REDACTED] CANTERBURY,  
KENT [REDACTED]  
Year of Birth: 28/02/79

DESCRIPTION OF ROUTE

- From (description): From the bottom of Ringlemere Lane across Fleming road.  
To (description): The track leading from Hammill Quarry to Hammill road.
- Please mark the route / routes (using a dashed line) used on the attached map and sign it accordingly.
- Please specify whether you used the way on foot, as a footpath, on horse or bicycle, as a bridleway, in a horse and cart, as a restricted byway or in a vehicle, as a byway.

Please tick as appropriate

Footpath		Bridleway	<input checked="" type="checkbox"/>	Restricted Byway		Byway	
----------	--	-----------	-------------------------------------	------------------	--	-------	--

4. Was this use with the permission of the landowner? \*YES (NO)
5. When did you first start using the claimed route? 2010 Year
6. When did you stop using the claimed route and why? N/A Year
7. Have you ever had any extended breaks from using the claimed route (e.g. military services, family commitments, extended incapacitation) \*YES (NO)  
Please indicate dates
8. When using the claimed route what was the purpose of your journey?  
dog walking, Horse Riding.
9. How frequently have you used the claimed route?  
(daily, weekly, monthly, occasionally)  
Summer
10. Have you, or anyone known to you, ever been verbally stopped, prevented from using or turned back when using the claimed route? \*YES (NO)  
If yes please provide details (including dates).
11. Have you every been told by the landowner / occupier of the land crossed by the claimed route, or by anyone in their employ, that the route was not public? \*YES (NO)  
If yes please provide details and dates
12. During the period of your use of the claimed route have you ever known any gates or stiles? \*YES (NO)  
If yes please provide details

Dates	Nature of structure	Location (please also indicate on attached map)



13. If any of the structures were gates, were there occasions when they were locked? **\*YES** **(NO)**  
If yes please provide details including dates

14. Have you ever been prevented, or deterred, from using the claimed route because of the obstructions? **\*YES** **(NO)**  
If yes please provide details including dates.

15. Have you ever seen any prohibitive notices on, or associated with the claimed route? **\*YES** **(NO)**  
If yes please provide details

<b>Dates</b>	<b>Nature and Content of Notices</b>	<b>Location</b> <i>(please also indicate on attached map)</i>

**ADDITIONAL INFORMATION**

If there is any further information that you would like to make please use the space below.

**PUBLIC INQUIRY**

If necessary, would you be willing to attend a Public Inquiry to give evidence on this matter? **YES/NO**

---

**CERTIFICATION**

**PLEASE NOTE - The information given on this form may come into the public domain and therefore information provided cannot be treated as confidential.**

I, [REDACTED] hereby certify that to the best of my knowledge and belief the facts I have stated are true and this questionnaire contains an accurate record of those facts.

Signed: [REDACTED] Date: 18/7/19

Name (print): [REDACTED]

---

If this form was completed in the presence of the applicant, or the applicant's representative, that person must also sign here.

Signature:..... Date:.....

Name (print):.....


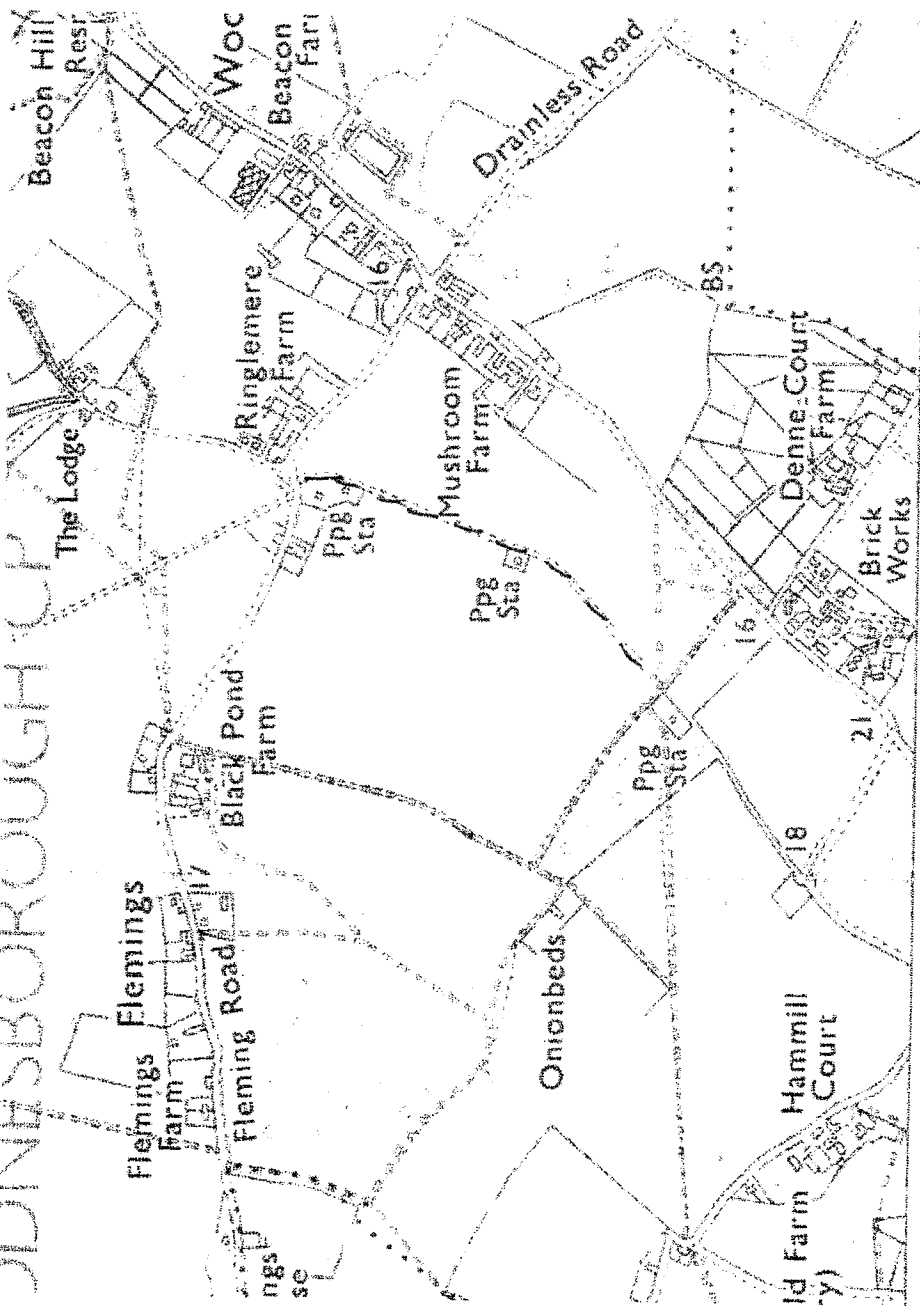
---

If someone other than the witness is completing this questionnaire or sections of this questionnaire please indicate reasons below.

Name of person completing the questionnaire (print).....

Signed:..... Date:.....

DUNSBOROUGH CP



Appendix B

THE KENT COUNTY COUNCIL  
WILDLIFE AND COUNTRYSIDE ACT 1981 - SECTION 53

INITIAL USER EVIDENCE QUESTIONNAIRE

This form to be completed by the witness and returned to the applicant.

**Important Notice**

The object of this questionnaire is to reach the truth of the matter whatever that may be. You are requested to answer the questions as accurately as possible and not to withhold any information, whether for or against the application.

The information given on this form may come into the public domain and therefore information provided cannot be treated as confidential.



\* Delete as appropriate

**WITNESS DETAILS**

Name: [REDACTED]

Address: [REDACTED]  
KENT [REDACTED]

Year of Birth: 1971

**DESCRIPTION OF ROUTE**

- From (description): PAST THE PUMPING STATION AT/OFF DRAINLESS ROAD + DIRECTLY OPPOSITE RINGLEMERE LANE  
To (description): BRIDLEWAY EE201
- Please mark the route / routes (using a dashed line) used on the attached map and sign it accordingly.
- Please specify whether you used the way on foot, as a footpath, on horse or bicycle, as a bridleway, in a horse and cart, as a restricted byway or in a vehicle, as a byway.  
Please tick as appropriate

Footpath	<input checked="" type="checkbox"/>	Bridleway	<input checked="" type="checkbox"/>	Restricted Byway	<input type="checkbox"/>	Byway	<input type="checkbox"/>
----------	-------------------------------------	-----------	-------------------------------------	------------------	--------------------------	-------	--------------------------

4. Was this use with the permission of the landowner? \*YES / **NO**
5. When did you first start using the claimed route? .....4.....Years
6. When did you stop using the claimed route and why? **STILL**.....Year  
USED ON A REGULAR BASIS
7. Have you ever had any extended breaks from using the claimed route (e.g. military services, family commitments, extended incapacitation) \*YES / **NO**  
Please indicate dates
8. When using the claimed route what was the purpose of your journey?  
TO KEEP OFF THE ROAD, WHICH IS NARROW + FAST, TO ACCESS THE BRIDLEWAY AT THE OPPOSITE END
9. How frequently have you used the claimed route?  
(daily, weekly, monthly, occasionally) WEEKLY
10. Have you, or anyone known to you, ever been verbally stopped, prevented from using or turned back when using the claimed route? \*YES / **NO**  
If yes please provide details (including dates).
11. Have you every been told by the landowner / occupier of the land crossed by the claimed route, or by anyone in their employ, that the route was not public? \*YES / **NO**  
If yes please provide details and dates
12. During the period of your use of the claimed route have you ever known any gates or stiles? \*YES / **NO**  
If yes please provide details

Dates	Nature of structure	Location (please also indicate on attached map)

13. If any of the structures were gates, were there occasions when they were locked?  
If yes please provide details including dates **\*YES**  **NO**

14. Have you ever been prevented, or deterred, from using the claimed route because of the obstructions?  
If yes please provide details including dates. **\*YES**  **NO**

15. Have you ever seen any prohibitive notices on, or associated with the claimed route?  
If yes please provide details **\*YES**  **NO**

<b>Dates</b>	<b>Nature and Content of Notices</b>	<b>Location</b> <i>(please also indicate on attached map)</i>

**ADDITIONAL INFORMATION**

If there is any further information that you would like to make please use the space below.

**PUBLIC INQUIRY**

If necessary, would you be willing to attend a Public Inquiry to give evidence on this matter? **(\*)YES NO**

**CERTIFICATION**

**PLEASE NOTE - The information given on this form may come into the public domain and therefore information provided cannot be treated as confidential.**

I, [REDACTED] hereby certify that to the best of my knowledge and belief the facts I have stated are true and this questionnaire contains an accurate record of those facts.

Signed: [REDACTED] Date: 16 MARCH 2019.

Name (print): [REDACTED]

If this form was completed in the presence of the applicant, or the applicant's representative, that person must also sign here.

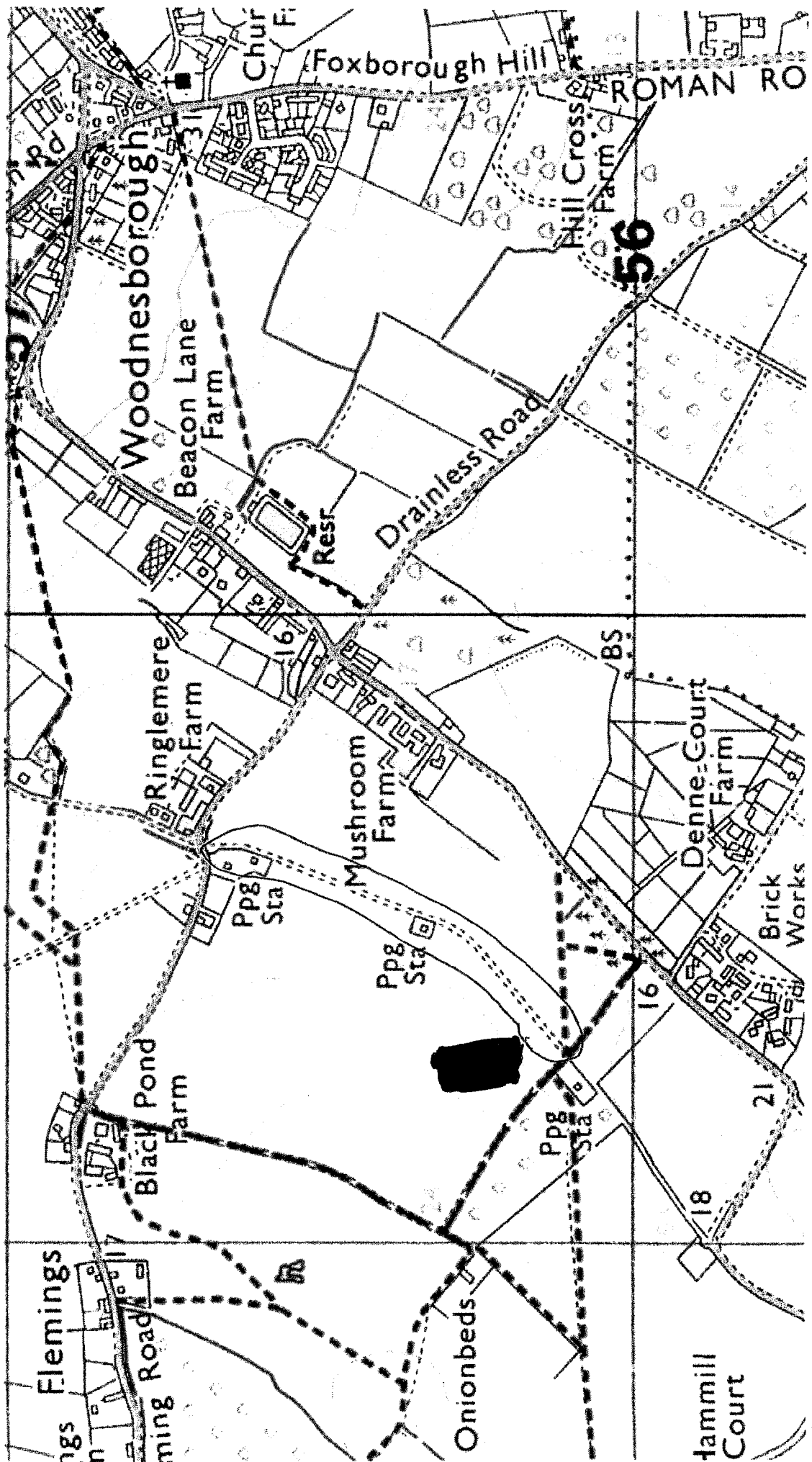
Signature:..... Date:.....

Name (print):.....

If someone other than the witness is completing this questionnaire or sections of this questionnaire please indicate reasons below.

Name of person completing the questionnaire (print).....

Signed:..... Date:.....





Appendix B

THE KENT COUNTY COUNCIL  
WILDLIFE AND COUNTRYSIDE ACT 1981 – SECTION 53

INITIAL USER EVIDENCE QUESTIONNAIRE

This form to be completed by the witness and returned to the applicant.

**Important Notice**

The object of this questionnaire is to reach the truth of the matter whatever that may be. You are requested to answer the questions as accurately as possible and not to withhold any information, whether for or against the application.

The information given on this form may come into the public domain and therefore information provided cannot be treated as confidential.



\* Delete as appropriate

**WITNESS DETAILS**

Name: [REDACTED]

Address: [REDACTED] KENT, [REDACTED]

Year of Birth: 1969

**DESCRIPTION OF ROUTE**

1. From (description): DRAINLESS ROAD (RINGBLEDGE)

To (description): PPG STATION, HANLL

2. Please mark the route / routes (using a dashed line) used on the attached map and sign it accordingly.

3. Please specify whether you used the way on foot, as a footpath, on horse or bicycle, as a bridleway, in a horse and cart, as a restricted byway or in a vehicle, as a byway.

Please tick as appropriate

Footpath	<input checked="" type="checkbox"/>	Bridleway	<input checked="" type="checkbox"/>	Restricted Byway	<input type="checkbox"/>	Byway	<input type="checkbox"/>
----------	-------------------------------------	-----------	-------------------------------------	------------------	--------------------------	-------	--------------------------

4. Was this use with the permission of the landowner? \*YES  NO
5. When did you first start using the claimed route? 1980 Year
6. When did you stop using the claimed route and why? .....Year
7. Have you ever had any extended breaks from using the claimed route (e.g. military services, family commitments, extended incapacitation) \*YES  NO  
Please indicate dates
8. When using the claimed route what was the purpose of your journey?  
off road route to link track at Risleneere to Harill
9. How frequently have you used the claimed route?  
(daily, weekly, monthly, occasionally)  
Weekly
10. Have you, or anyone known to you, ever been verbally stopped, prevented from using or turned back when using the claimed route? \*YES  NO  
If yes please provide details (including dates).
11. Have you every been told by the landowner / occupier of the land crossed by the claimed route, or by anyone in their employ, that the route was not public? \*YES  NO  
If yes please provide details and dates
12. During the period of your use of the claimed route have you ever known any gates or stiles? \*YES /  NO  
If yes please provide details

Dates	Nature of structure	Location (please also indicate on attached map)

13. If any of the structures were gates, were there occasions when they were locked? **\*YES**  **NO**  
If yes please provide details including dates

14. Have you ever been prevented, or deterred, from using the claimed route because of the obstructions? **\*YES**  **NO**  
If yes please provide details including dates.

15. Have you ever seen any prohibitive notices on, or associated with the claimed route? **\*YES**  **NO**  
If yes please provide details

<b>Dates</b>	<b>Nature and Content of Notices</b>	<b>Location</b> <i>(please also indicate on attached map)</i>

---

**ADDITIONAL INFORMATION**

If there is any further information that you would like to make please use the space below.

**PUBLIC INQUIRY**

If necessary, would you be willing to attend a Public Inquiry to give evidence on this matter? **YES NO**

**CERTIFICATION**

**PLEASE NOTE - The information given on this form may come into the public domain and therefore information provided cannot be treated as confidential.**

I, [REDACTED] hereby certify that to the best of my knowledge and belief the facts I have stated are true and this questionnaire contains an accurate record of those facts.

Signed: [REDACTED] Date: 10-FEB-2020

Name (print): [REDACTED]

If this form was completed in the presence of the applicant, or the applicant's representative, that person must also sign here.

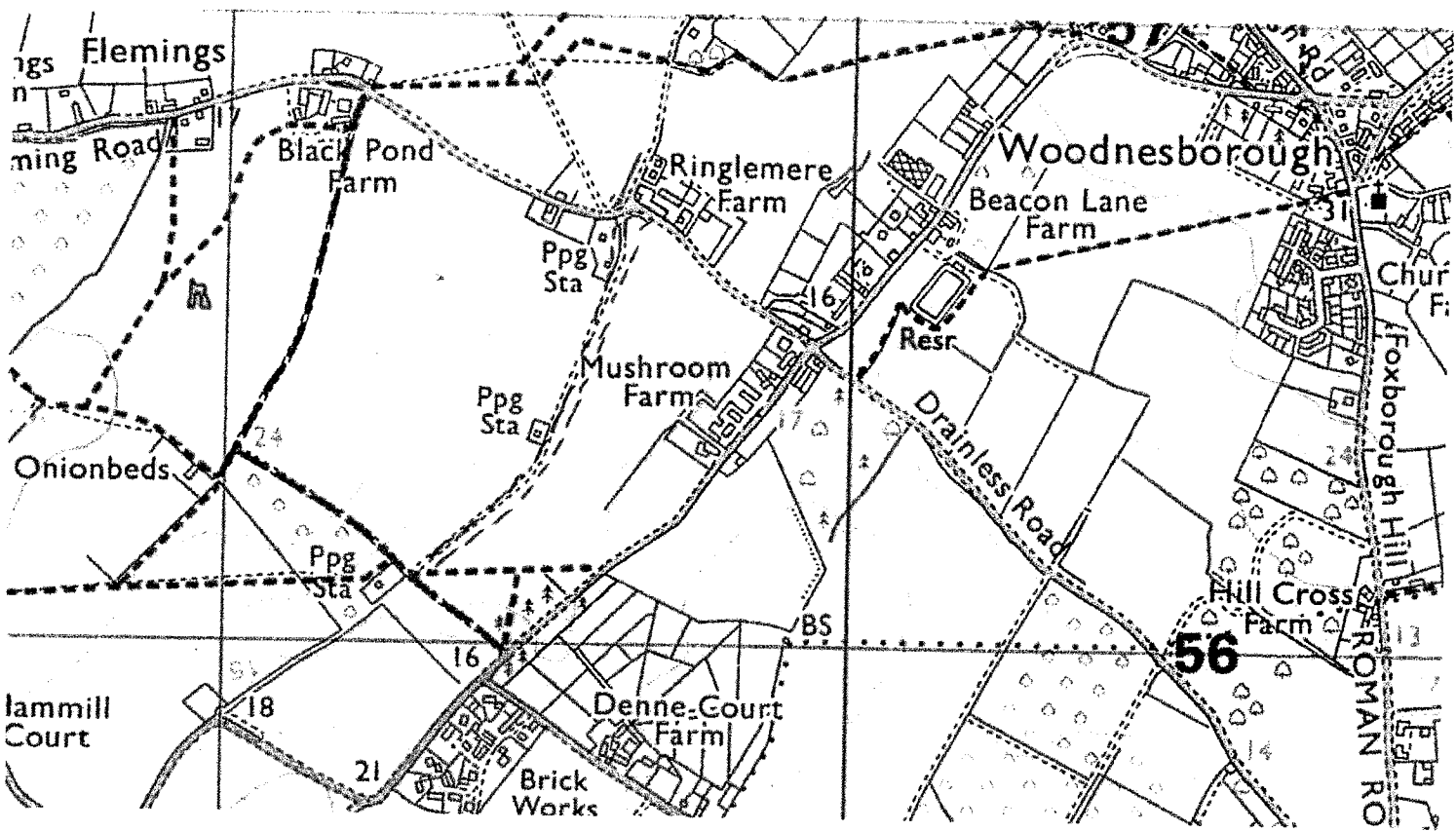
Signature: ..... Date: .....

Name (print): .....

If someone other than the witness is completing this questionnaire or sections of this questionnaire please indicate reasons below.

Name of person completing the questionnaire (print).....

Signed: ..... Date: .....



05/Mar/19

Appendix B

THE KENT COUNTY COUNCIL  
WILDLIFE AND COUNTRYSIDE ACT 1981 – SECTION 53

INITIAL USER EVIDENCE QUESTIONNAIRE

This form to be completed by the witness and returned to the applicant.

**Important Notice**

The object of this questionnaire is to reach the truth of the matter whatever that may be. You are requested to answer the questions as accurately as possible and not to withhold any information, whether for or against the application.

The information given on this form may come into the public domain and therefore information provided cannot be treated as confidential.



\* Delete as appropriate

**WITNESS DETAILS**

Name: [Redacted]

Address: [Redacted], [Redacted]

Year of Birth: 1967

**DESCRIPTION OF ROUTE**

1. From (description): Ryegate

To (description): Hamlet

2. Please mark the route / routes (using a dashed line) used on the attached map and sign it accordingly.

3. Please specify whether you used the way on foot, as a footpath, on horse or bicycle, as a bridleway, in a horse and cart, as a restricted byway or in a vehicle, as a byway.

Please tick as appropriate

Footpath	<input checked="" type="checkbox"/> Bridleway	<input checked="" type="checkbox"/> Restricted Byway	<input type="checkbox"/> Byway
----------	---	--	--------------------------------

4. Was this use with the permission of the landowner?

\*YES / NO

5. When did you first start using the claimed route?

1985.....Year

6. When did you stop using the claimed route and why?

.....Year

7. Have you ever had any extended breaks from using the claimed route (e.g. military services, family commitments, extended incapacitation) \*YES (NO)  
Please indicate dates

8. When using the claimed route what was the purpose of your journey?

Bridleway and walking

9. How frequently have you used the claimed route?  
(daily, weekly, monthly, occasionally)

10. Have you, or anyone known to you, ever been verbally stopped, prevented from using or turned back when using the claimed route? \*YES / (NO)  
If yes please provide details (including dates).

11. Have you every been told by the landowner / occupier of the land crossed by the claimed route, or by anyone in their employ, that the route was not public? \*YES (NO)  
If yes please provide details and dates

12. During the period of your use of the claimed route have you ever known any gates or stiles? \*YES / (NO)  
If yes please provide details

Dates	Nature of structure	Location (please also indicate on attached map)

13. If any of the structures were gates, were there occasions when they were locked?  
If yes please provide details including dates **\*YES / NO**

14. Have you ever been prevented, or deterred, from using the claimed route because of the obstructions?  
If yes please provide details including dates. **\*YES / NO**

15. Have you ever seen any prohibitive notices on, or associated with the claimed route?  
If yes please provide details **\*YES / NO**

<b>Dates</b>	<b>Nature and Content of Notices</b>	<b>Location</b> <i>(please also indicate on attached map)</i>

---

**ADDITIONAL INFORMATION**

If there is any further information that you would like to make please use the space below.



**PUBLIC INQUIRY**

If necessary, would you be willing to attend a Public Inquiry to give evidence on this matter? **YES / NO**

---

**CERTIFICATION**

**PLEASE NOTE - The information given on this form may come into the public domain and therefore information provided cannot be treated as confidential.**

I [redacted] hereby certify that to the best of my knowledge and belief the facts I have stated are true and this questionnaire contains an accurate record of those facts.

Signed: [redacted] Date: 5/3/19

Name (print): [redacted]

---

If this form was completed in the presence of the applicant, or the applicant's representative, that person must also sign here.

Signature:..... Date:.....

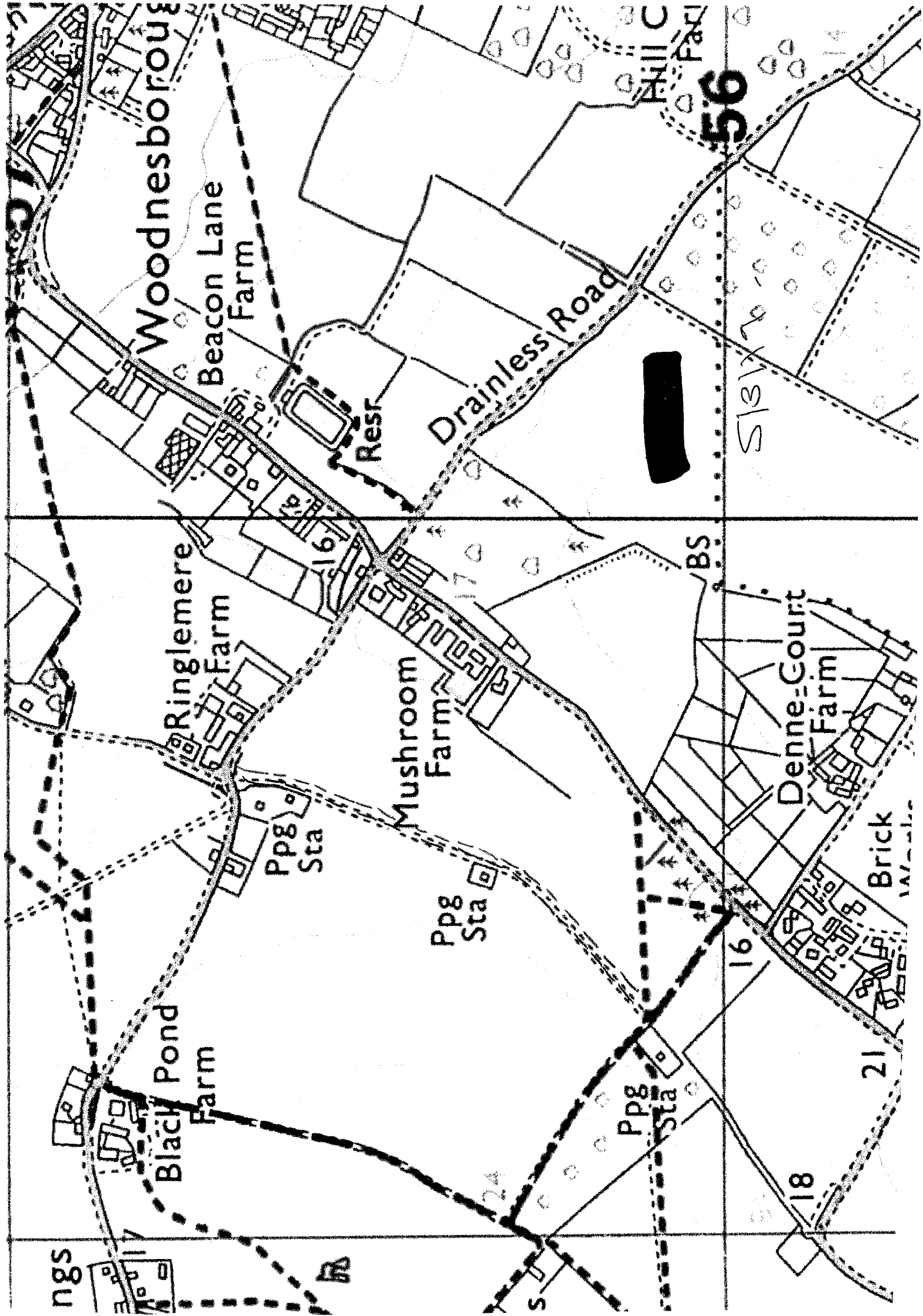
Name (print):.....

---

If someone other than the witness is completing this questionnaire or sections of this questionnaire please indicate reasons below.

Name of person completing the questionnaire (print).....

Signed:..... Date:.....



Appendix B

THE KENT COUNTY COUNCIL  
WILDLIFE AND COUNTRYSIDE ACT 1981 – SECTION 53

INITIAL USER EVIDENCE QUESTIONNAIRE

This form to be completed by the witness and returned to the applicant.

**Important Notice**

The object of this questionnaire is to reach the truth of the matter whatever that may be. You are requested to answer the questions as accurately as possible and not to withhold any information, whether for or against the application.

The information given on this form may come into the public domain and therefore information provided cannot be treated as confidential.



\* Delete as appropriate

**WITNESS DETAILS**

Name: [REDACTED]

Address: [REDACTED] KGJT [REDACTED]

Year of Birth: 1974

**DESCRIPTION OF ROUTE**

1. From (description): Pumping station on Brainless Road  
opposite Ringmere Lane

To (description): Bridleway EE201

2. Please mark the route / routes (using a dashed line) used on the attached map and sign it accordingly.

3. Please specify whether you used the way on foot, as a footpath, on horse or bicycle, as a bridleway, in a horse and cart, as a restricted byway or in a vehicle, as a byway.

Please tick as appropriate

Footpath	<input type="checkbox"/>	Bridleway	<input checked="" type="checkbox"/>	Restricted Byway	<input type="checkbox"/>	Byway	<input type="checkbox"/>
----------	--------------------------	-----------	-------------------------------------	------------------	--------------------------	-------	--------------------------

4. Was this use with the permission of the landowner? **\*YES / NO**
5. When did you first start using the claimed route? 2015 Year
6. When did you stop using the claimed route and why? Still use Year

7. Have you ever had any extended breaks from using the claimed route (e.g. military services, family commitments, extended incapacitation) **\*YES / NO**  
Please indicate dates

8. When using the claimed route what was the purpose of your journey?  
To avoid riding on the main road

9. How frequently have you used the claimed route?  
(daily, weekly, monthly, occasionally)

Monthly

10. Have you, or anyone known to you, ever been verbally stopped, prevented from using or turned back when using the claimed route? **\*YES / NO**  
If yes please provide details (including dates).

11. Have you every been told by the landowner / occupier of the land crossed by the claimed route, or by anyone in their employ, that the route was not public? **\*YES / NO**  
If yes please provide details and dates

12. During the period of your use of the claimed route have you ever known any gates or stiles? **\*YES / NO**  
If yes please provide details

Dates	Nature of structure	Location (please also indicate on attached map)

13. If any of the structures were gates, were there occasions when they were locked? **\*YES / NO**  
If yes please provide details including dates

14. Have you ever been prevented, or deterred, from using the claimed route because of the obstructions? **\*YES / NO**  
If yes please provide details including dates.

15. Have you ever seen any prohibitive notices on, or associated with the claimed route? **\*YES / NO**  
If yes please provide details

<b>Dates</b>	<b>Nature and Content of Notices</b>	<b>Location</b> <i>(please also indicate on attached map)</i>

---

**ADDITIONAL INFORMATION**

If there is any further information that you would like to make please use the space below.

**PUBLIC INQUIRY**

If necessary, would you be willing to attend a Public Inquiry to give evidence on this matter? **\*YES/NO**

---

**CERTIFICATION**

**PLEASE NOTE - The information given on this form may come into the public domain and therefore information provided cannot be treated as confidential.**

I [redacted] hereby certify that to the best of my knowledge and belief the facts I have stated are true and this questionnaire contains an accurate record of those facts.

Signed: [redacted] Date: 3.3.2019

Name (print): [redacted]

---

If this form was completed in the presence of the applicant, or the applicant's representative, that person must also sign here.

Signature:..... Date:.....

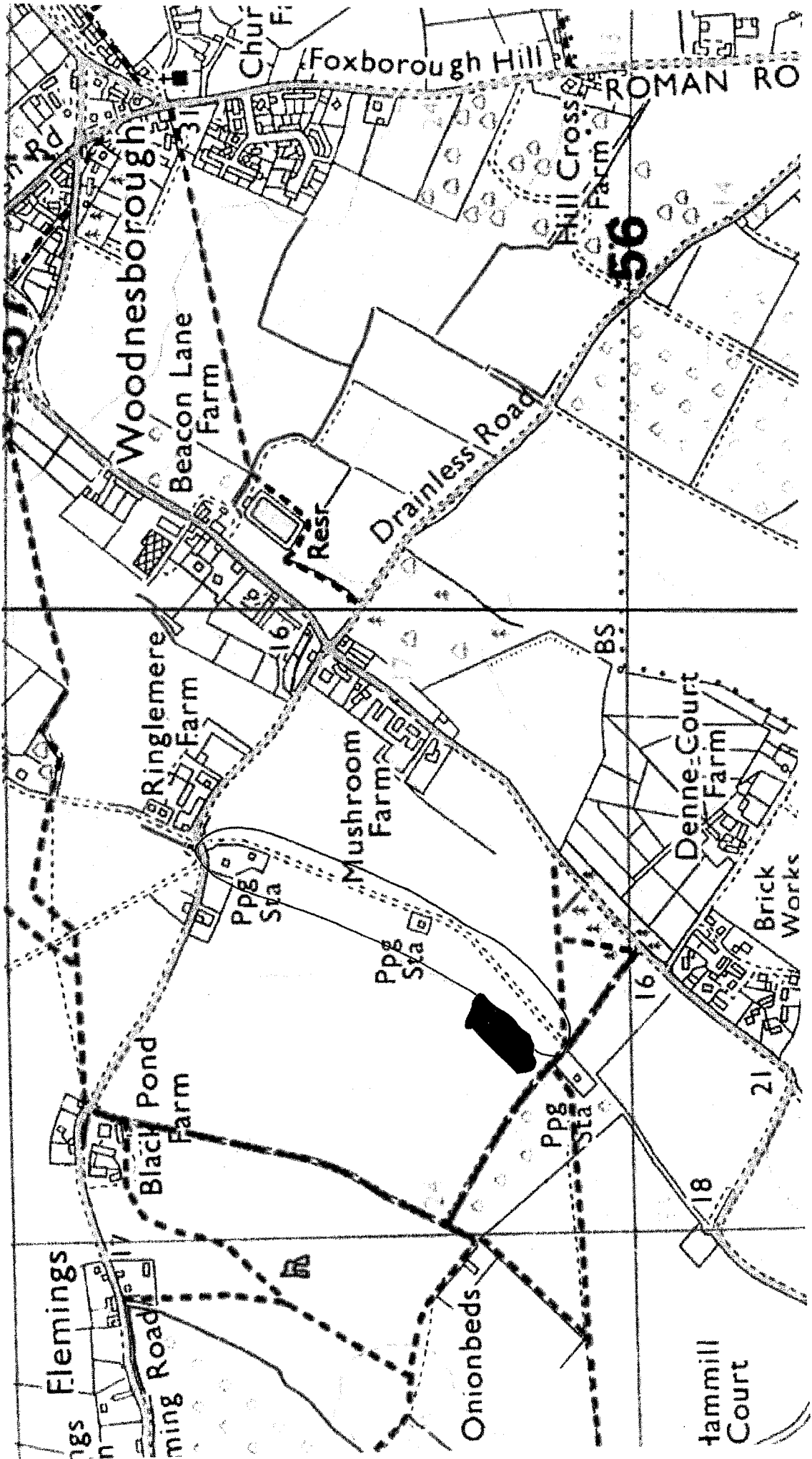
Name (print):.....

---

If someone other than the witness is completing this questionnaire or sections of this questionnaire please indicate reasons below.

Name of person completing the questionnaire (print).....

Signed:..... Date:.....



Woodnesborough

Beacon Lane Farm

Ringlemere Farm

Mushroom Farm

Denne-Court Farm

Black Pond Farm

Flemings

Onionbeds

tammill Court

Foxborough Hill

ROMAN RO

Hill Cross Farm

Drainless Road

Rest

Brick Works

56

BS

16

21

18

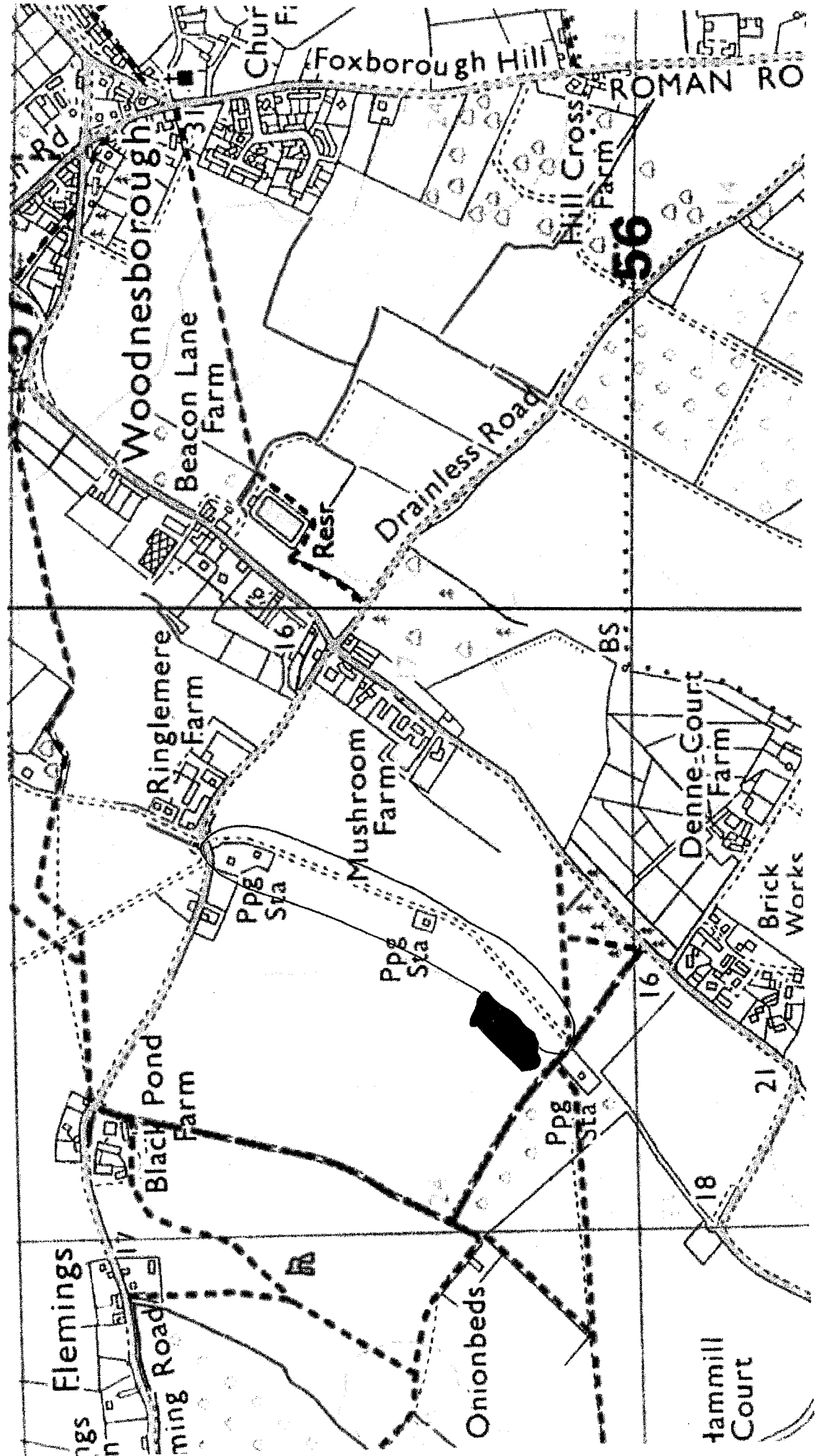
31

16

Ppg Sta

Ppg Sta

Ppg Sta



Appendix B

THE KENT COUNTY COUNCIL  
WILDLIFE AND COUNTRYSIDE ACT 1981 - SECTION 53

INITIAL USER EVIDENCE QUESTIONNAIRE

This form to be completed by the witness and returned to the applicant.

Important Notice

The object of this questionnaire is to reach the truth of the matter whatever that may be. You are requested to answer the questions as accurately as possible and not to withhold any information, whether for or against the application.

The information given on this form may come into the public domain and therefore information provided cannot be treated as confidential.



\* Delete as appropriate

WITNESS DETAILS

Name: [REDACTED]  
Address: [REDACTED], KENT  
[REDACTED]  
Year of Birth: 1965

DESCRIPTION OF ROUTE

1. From (description): PUMPING STATION ON DRAINLESS ROAD  
OPPOSITE RINGLEMERE LANE  
To (description): BRIDLEWAY EE201

2. Please mark the route / routes (using a dashed line) used on the attached map and sign it accordingly.

3. Please specify whether you used the way on foot, as a footpath, on horse or bicycle, as a bridleway, in a horse and cart, as a restricted byway or in a vehicle, as a byway.

Please tick as appropriate

Footpath	<input type="checkbox"/>	Bridleway	<input checked="" type="checkbox"/>	Restricted Byway	<input type="checkbox"/>	Byway	<input type="checkbox"/>
----------	--------------------------	-----------	-------------------------------------	------------------	--------------------------	-------	--------------------------



4. Was this use with the permission of the landowner? **\*~~YES~~ / NO**
5. When did you first start using the claimed route? ..... 2009 ..... Year
6. When did you stop using the claimed route and why?   
 still use in 2019 ..... Year
7. Have you ever had any extended breaks from using the claimed route (e.g. military services, family commitments, extended incapacitation) **\*~~YES~~ / NO**  
 Please indicate dates
8. When using the claimed route what was the purpose of your journey?  
 To AVOID USING ROAD AND TRAFFIC TO GET TO BRIDLEWAY
9. How frequently have you used the claimed route?  
 (daily, weekly, monthly, occasionally)  
 WEEKLY
10. Have you, or anyone known to you, ever been verbally stopped, prevented from using or turned back when using the claimed route? **\*~~YES~~ / NO**  
 If yes please provide details (including dates).
11. Have you every been told by the landowner / occupier of the land crossed by the claimed route, or by anyone in their employ, that the route was not public? **\*~~YES~~ / NO**  
 If yes please provide details and dates
12. During the period of your use of the claimed route have you ever known any gates or stiles? **\*~~YES~~ / NO**  
 If yes please provide details

Dates	Nature of structure	Location (please also indicate on attached map)

13. If any of the structures were gates, were there occasions when they were locked? ~~YES~~ / NO  
If yes please provide details including dates

14. Have you ever been prevented, or deterred, from using the claimed route because of the obstructions? ~~YES~~ / NO  
If yes please provide details including dates.

15. Have you ever seen any prohibitive notices on, or associated with the claimed route? ~~YES~~ / NO  
If yes please provide details

Dates	Nature and Content of Notices	Location <i>(please also indicate on attached map)</i>

---

**ADDITIONAL INFORMATION**

If there is any further information that you would like to make please use the space below.

**PUBLIC INQUIRY**

If necessary, would you be willing to attend a Public Inquiry to give evidence on this matter? **\*YES /**

---

**CERTIFICATION**

**PLEASE NOTE - The information given on this form may come into the public domain and therefore information provided cannot be treated as confidential.**

I [redacted] hereby certify that to the best of my knowledge and belief the facts I have stated are true and this questionnaire contains an accurate record of those facts.

Signed: [redacted] Date: 16/03/2019

Name (print): [redacted]

---

If this form was completed in the presence of the applicant, or the applicant's representative, that person must also sign here.

Signature:..... Date:.....

Name (print):.....

---

If someone other than the witness is completing this questionnaire or sections of this questionnaire please indicate reasons below.

Name of person completing the questionnaire (print).....

Signed:..... Date:.....

